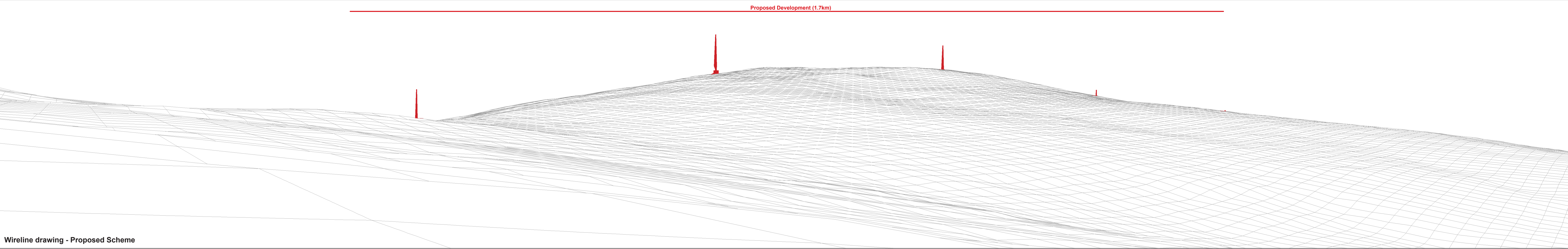
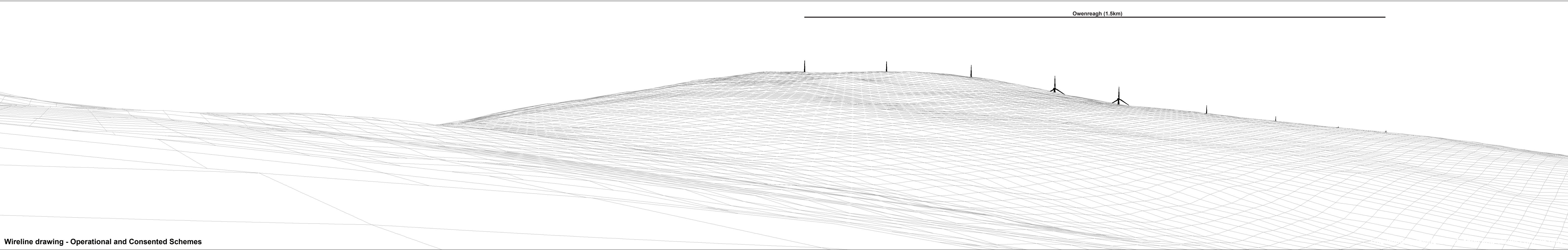


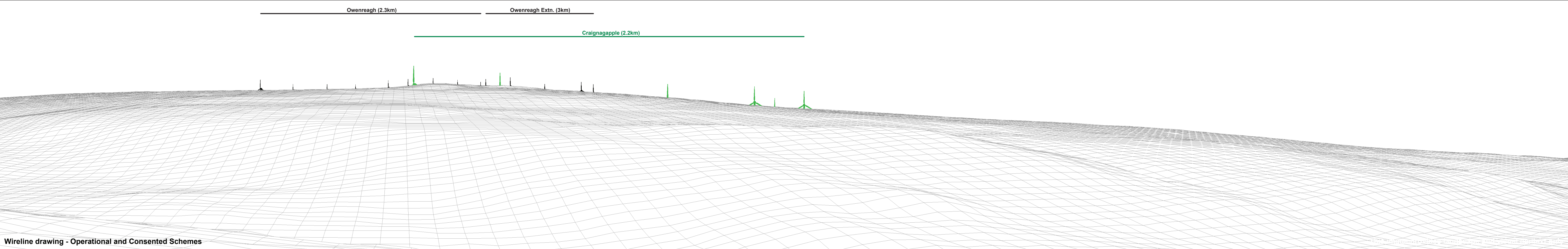
OS reference: 241107 E 394617 N
Eye level: 243.1 mAOD
Direction of view: 37°

Horizontal field of view: 90° (cylindrical projection)
Principal distance: 522 mm
Paper size: 841 x 297 mm (half A1)
Correct printed image size: 820 x 130 mm




OS reference: 241125 E 394944 N
Eye level: 265.3 mAOD
Direction of view: 41°

Horizontal field of view: 90° (cylindrical projection)
Principal distance: 522 mm
Paper size: 841 x 297 mm (half A1)
Correct printed image size: 820 x 130 mm



Wireline drawing - Operational and Consented Schemes


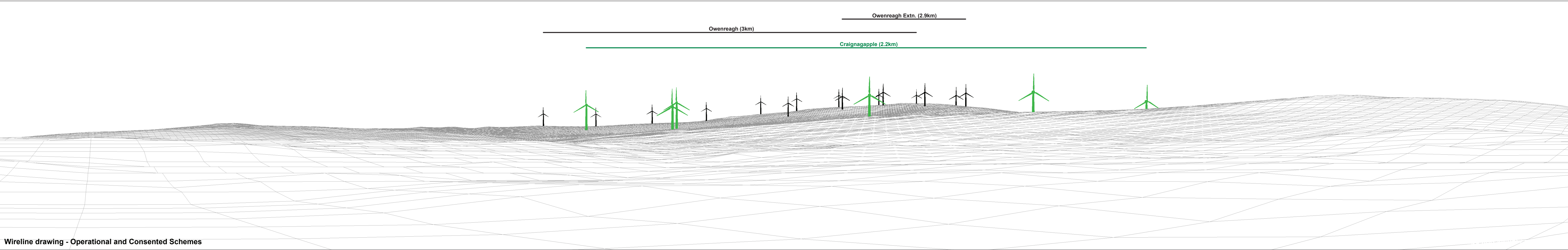


Wireline drawing - Proposed Scheme

OS reference: 245447 E 395797 N
Eye level: 214.2 mAOD
Direction of view: 292°



Horizontal field of view: 90° (cylindrical projection)
Principal distance: 522 mm
Paper size: 841 x 297 mm (half A1)
Correct printed image size: 820 x 130 mm

Figure 6.53b
Viewpoint 3: Napple Road, Ballykeery Bridge
Owenreagh/Craignagapple Wind Farm





OS reference: 244549 E 398304 N
Eye level: 176.8 mAOD
Direction of view: 219.5°

Horizontal field of view: 90° (cylindrical projection)
Principal distance: 522 mm
Paper size: 841 x 297 mm (half A1)
Correct printed image size: 820 x 130 mm



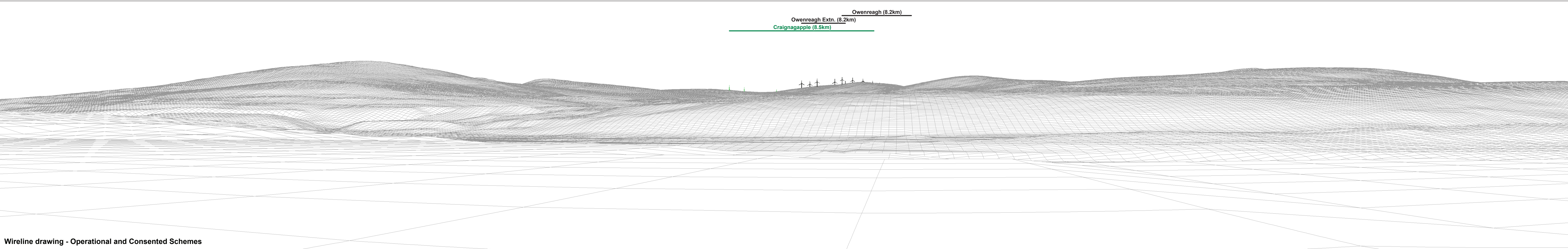
OS reference: 238182 E 398497 N
Eye level: 164.3 mAOD
Direction of view: 111.5°

Horizontal field of view: 90° (cylindrical projection)
Principal distance: 522 mm
Paper size: 841 x 297 mm (half A1)
Correct printed image size: 820 x 130 mm

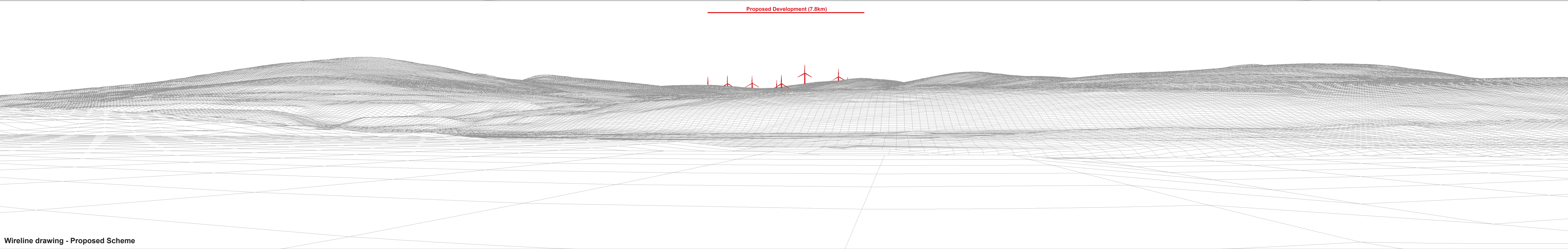


OS reference: 236975 E 396182 N
Eye level: 107.0 mAOD
Direction of view: 85.5°

Horizontal field of view: 90° (cylindrical projection)
Principal distance: 522 mm
Paper size: 841 x 297 mm (half A1)
Correct printed image size: 820 x 130 mm



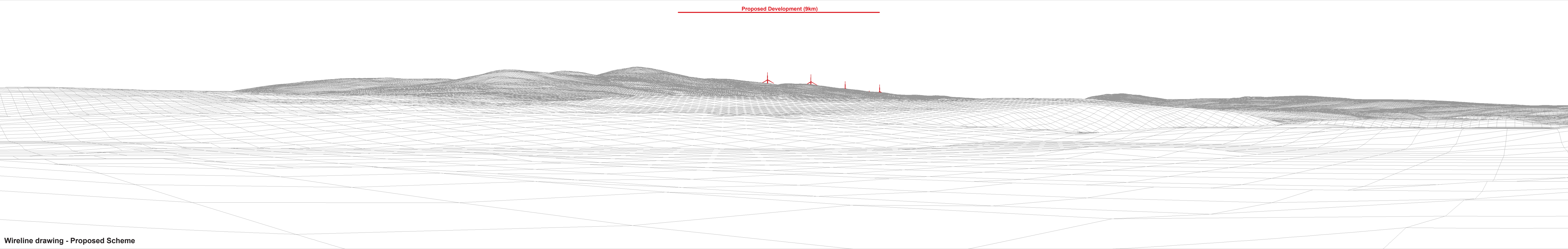

Wireline drawing - Operational and Consented Schemes



Wireline drawing - Proposed Scheme



OS reference: 233962 E 395609 N
Eye level: 27.3 mAOD
Direction of view: 83.5°

Horizontal field of view: 90° (cylindrical projection)
Principal distance: 522 mm
Paper size: 841 x 297 mm (half A1)
Correct printed image size: 820 x 130 mm





OS reference: 235402 E 390038 N
Eye level: 39.9 mAOD
Direction of view: 48°

Horizontal field of view: 90° (cylindrical projection)
Principal distance: 522 mm
Paper size: 841 x 297 mm (half A1)
Correct printed image size: 820 x 130 mm





OS reference: 239162 E 385220 N
Eye level: 116.5 mAOD
Direction of view: 19°

Horizontal field of view: 90° (cylindrical projection)
Principal distance: 522 mm
Paper size: 841 x 297 mm (half A1)
Correct printed image size: 820 x 130 mm





OS reference: 248699 E 389186 N
Eye level: 185.3 mAOD
Direction of view: 323°

Horizontal field of view: 90° (cylindrical projection)
Principal distance: 522 mm
Paper size: 841 x 297 mm (half A1)
Correct printed image size: 820 x 130 mm





OS reference: 247722 E 400121 N
Eye level: 158.9 mAOD
Direction of view: 235°

Horizontal field of view: 90° (cylindrical projection)
Principal distance: 522 mm
Paper size: 841 x 297 mm (half A1)
Correct printed image size: 820 x 130 mm





OS reference: 244523 E 402532 N
Eye level: 96.2 mAOD
Direction of view: 195°

Horizontal field of view: 90° (cylindrical projection)
Principal distance: 522 mm
Paper size: 841 x 297 mm (half A1)
Correct printed image size: 820 x 130 mm



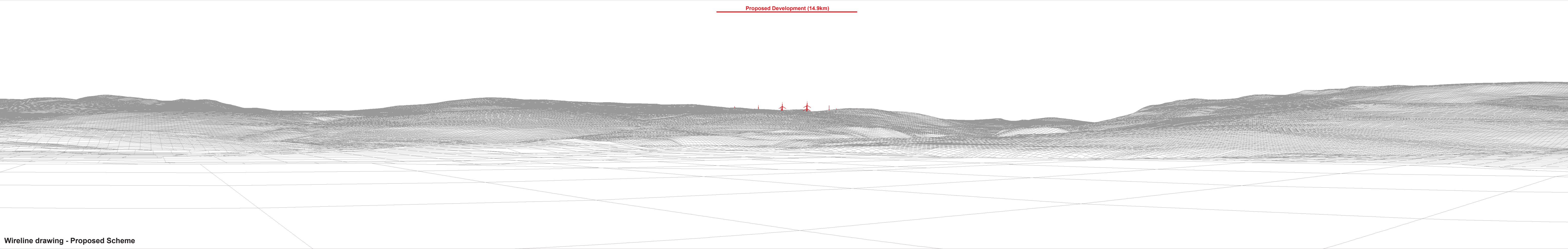

OS reference: 250717 E 384119 N
Eye level: 255.1 mAOD
Direction of view: 328.5°

Horizontal field of view: 90° (cylindrical projection)
Principal distance: 522 mm
Paper size: 841 x 297 mm (half A1)
Correct printed image size: 820 x 130 mm



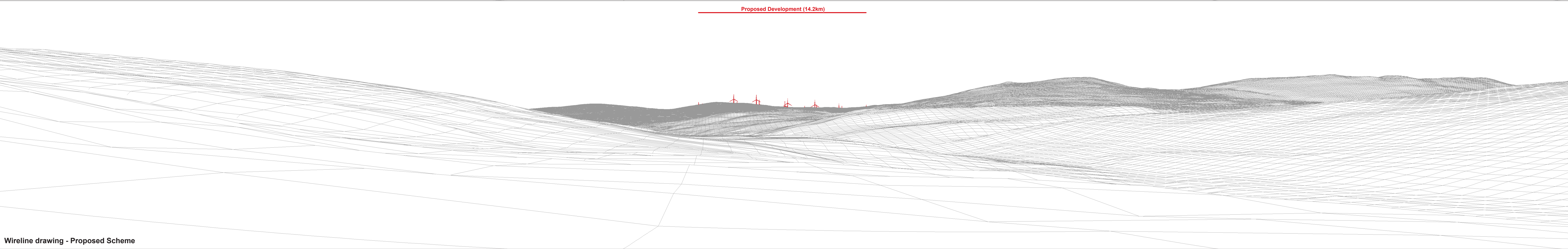

OS reference: 227297 E 377865 N
Eye level: 234.9 mAOD
Direction of view: 39.5°

Horizontal field of view: 90° (cylindrical projection)
Principal distance: 522 mm
Paper size: 841 x 297 mm (half A1)
Correct printed image size: 820 x 130 mm





OS reference: 252323 E 409407 N
Eye level: 127.3 mAOD
Direction of view: 216.5°

Horizontal field of view: 90° (cylindrical projection)
Principal distance: 522 mm
Paper size: 841 x 297 mm (half A1)
Correct printed image size: 820 x 130 mm



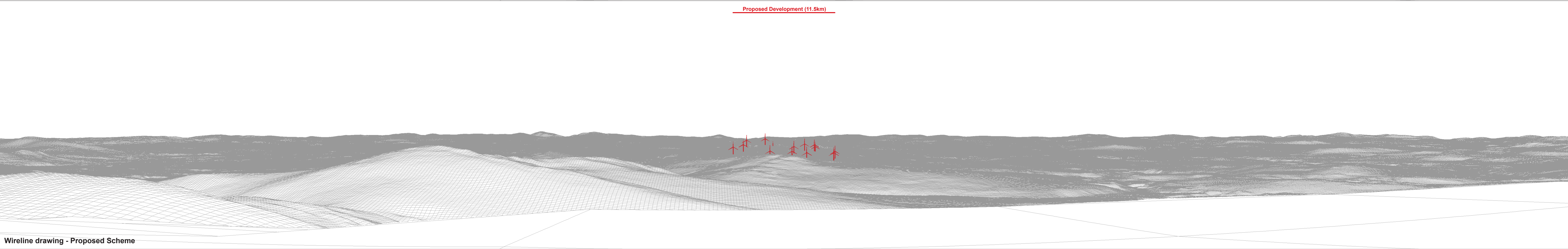

OS reference: 241801 E 381839 N
Eye level: 69.4 mAOD
Direction of view: 4.5°

Horizontal field of view: 90° (cylindrical projection)
Principal distance: 522 mm
Paper size: 841 x 297 mm (half A1)
Correct printed image size: 820 x 130 mm



OS reference: 232255 E 393158 N
Eye level: 98.2 mAOD
Direction of view: 72°

Horizontal field of view: 90° (cylindrical projection)
Principal distance: 522 mm
Paper size: 841 x 297 mm (half A1)
Correct printed image size: 820 x 130 mm





OS reference: 255704 E 395693 N
Eye level: 633.6 mAOD
Direction of view: 274°

Horizontal field of view: 90° (cylindrical projection)
Principal distance: 522 mm
Paper size: 841 x 297 mm (half A1)
Correct printed image size: 820 x 130 mm



Figure 6.68b
Viewpoint 18: Mullaghclogha, Sperrin Mountains
Owenreagh/Craignagapple Wind Farm

Contains information from the European Union Copernicus Project. ©Copernicus 2023 ©Ordnance Survey Northern Ireland 2023, licensed under the Open Government Licence v3.0.




OS reference: 230599 E 399953 N
Eye level: 11.2 mAOD
Direction of view: 105°

Horizontal field of view: 90° (cylindrical projection)
Principal distance: 522 mm
Paper size: 841 x 297 mm (half A1)
Correct printed image size: 820 x 130 mm




OS reference: 245967 E 395259 N
Eye level: 287.3 mAOD
Direction of view: 298°

Horizontal field of view: 90° (cylindrical projection)
Principal distance: 522 mm
Paper size: 841 x 297 mm (half A1)
Correct printed image size: 820 x 130 mm




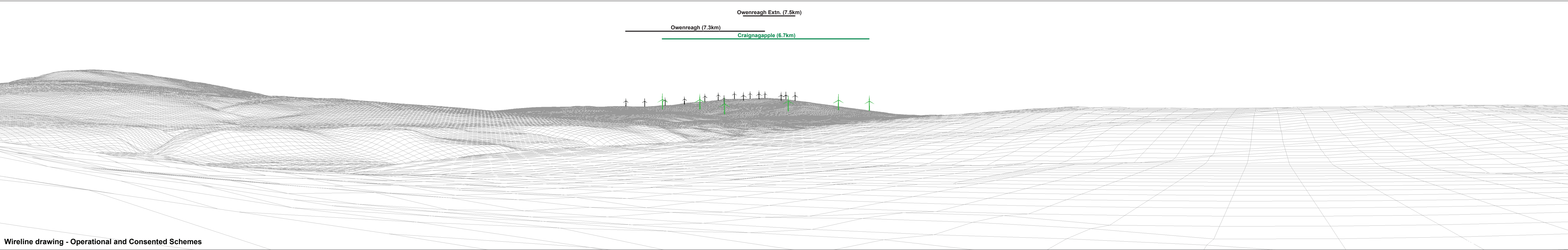
Wireline drawing - Operational and Consented Schemes



Wireline drawing - Proposed Scheme


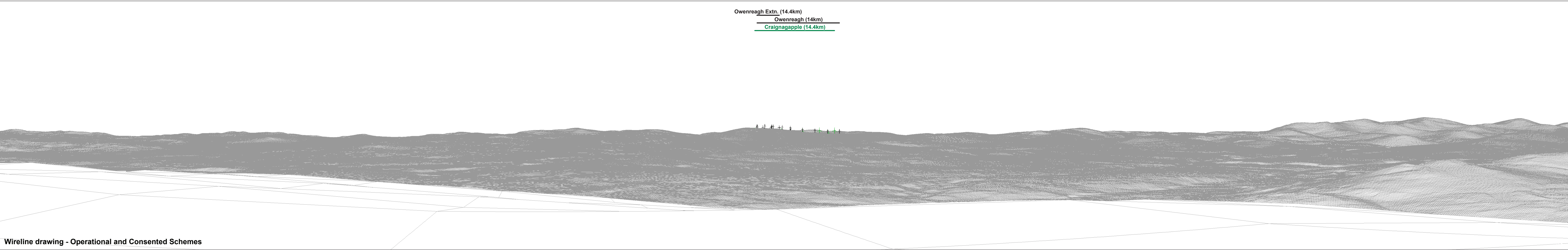
OS reference: 241057 E 399689 N
Eye level: 100.5 mAOD
Direction of view: 150.5°

Horizontal field of view: 90° (cylindrical projection)
Principal distance: 522 mm
Paper size: 841 x 297 mm (half A1)
Correct printed image size: 820 x 130 mm





OS reference: 249070 E 399844 N
Eye level: 181.1 mAOD
Direction of view: 242.5°

Horizontal field of view: 90° (cylindrical projection)
Principal distance: 522 mm
Paper size: 841 x 297 mm (half A1)
Correct printed image size: 820 x 130 mm





OS reference: 239053 E 382091 N
Eye level: 420.5 mAOD
Direction of view: 14°

Horizontal field of view: 90° (cylindrical projection)
Principal distance: 522 mm
Paper size: 841 x 297 mm (half A1)
Correct printed image size: 820 x 130 mm



OS reference: 239951 E 397271 N
Eye level: 190.7 mAOD
Direction of view: 102.5°

Horizontal field of view: 90° (cylindrical projection)
Principal distance: 522 mm
Paper size: 841 x 297 mm (half A1)
Correct printed image size: 820 x 130 mm



OS reference: 226656 E 403175 N
Eye level: 60.5 mAOD
Direction of view: 113°

Horizontal field of view: 90° (cylindrical projection)
Principal distance: 522 mm
Paper size: 841 x 297 mm (half A1)
Correct printed image size: 820 x 130 mm