



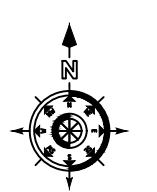
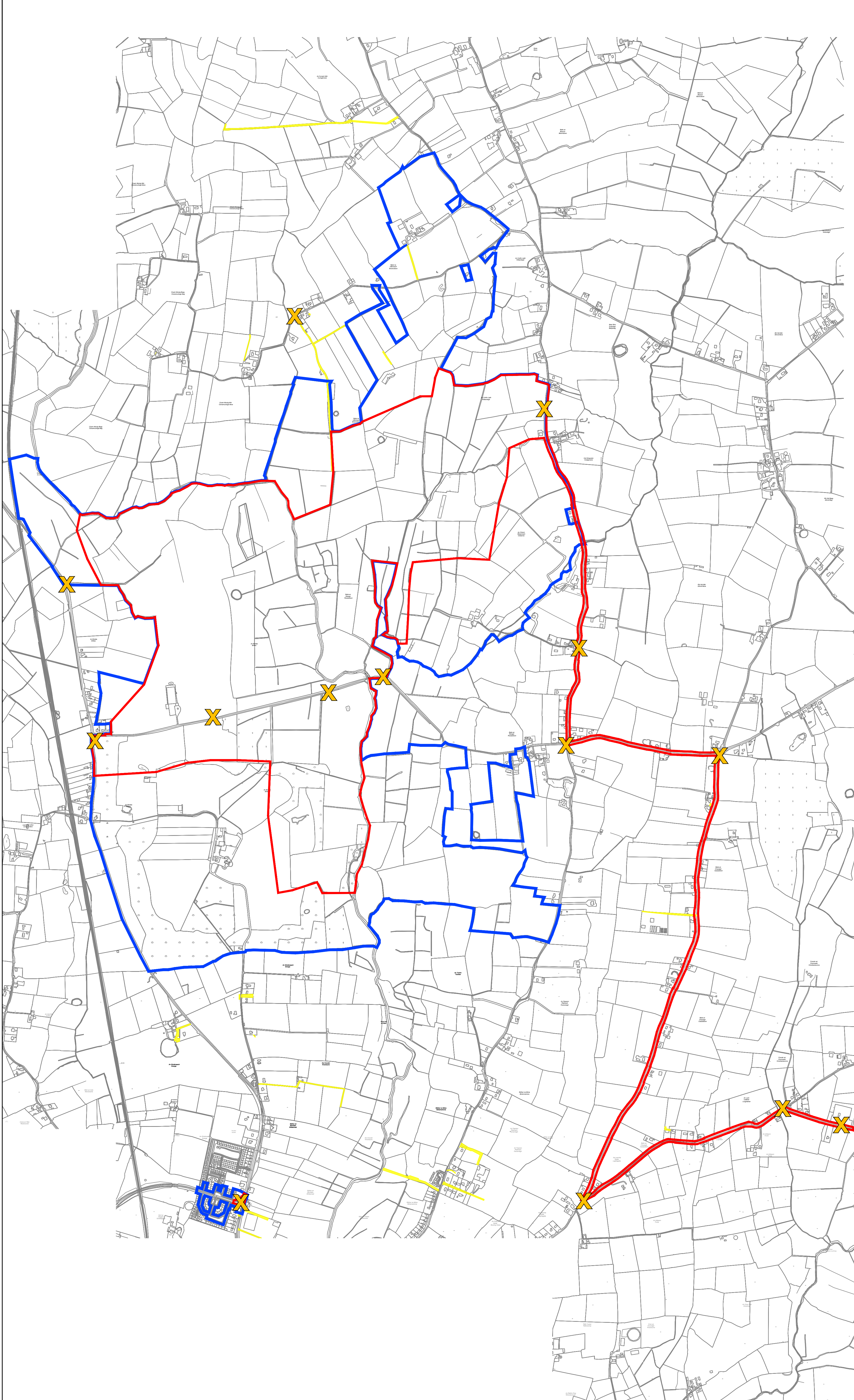


DO NOT SCALE FROM THIS DRAWING. USE FIGURED DIMENSIONS IN ALL CASES. VERIFY DIMENSIONS ON SITE AND REPORT ANY DISCREPANCIES TO THE DESIGNERS IMMEDIATELY. THIS DRAWING IS COPYRIGHT AND MAY ONLY BE REPRODUCED WITH THE DESIGNERS PERMISSION.

- NOTES:
1. ALL DRAWINGS ARE TO BE READ IN CONJUNCTION WITH ALL RELEVANT SPECIFICATIONS, BILLS OF QUANTITIES, ARCHITECTURAL, SERVICES AND ENGINEERING DRAWINGS.
  2. ALL LEVELS ARE IN METRES RELATED TO ORDNANCE DATUM MALIN HEAD.
  3. ANY DISCREPANCIES BETWEEN THESE DOCUMENTS SHALL BE BROUGHT TO THE ATTENTION OF THE ENGINEER.
  4. DRAWINGS ARE NOT TO BE SCALED.
  5. ALL DIMENSIONS ARE IN MILLIMETRES, UNLESS NOTED OTHERWISE.

- LEGEND:
-  Planning Boundary (Edged In Red)
  -  Landholding Boundary (Edged In Blue)
  -  Site Notice Location
  -  Existing Right Of Way / Wayleave



Map Reproduced From Taille Éireann  
By Permission Of The Government.  
CYAL5032198

OSI SHEET NO:  
4576-D, 4577, 4635-B, 4635-D, 4636, 4636-A,  
4636-C, 4636-D, 4637, 4696-A, 4696-B & 4697-A

PO1	15.11.24	Issued For Planning	JK	PC
REV	DATE	DESCRIPTION	BY	APP

PROJECT: Brittas Wind Farm

TITLE: Planning and Landholding Boundaries

CLIENT: Brittas Wind Farm Ltd.



DRAWN: JK	CHECKED: PC	APPROVED: PC
PROJECT NUMBER: 23318	DATE: May 2024	SCALE @ A1: 1:10,000

STATUS DESCRIPTION: FOR INFORMATION STATUS: S2

DRAWING NUMBER: 23318 - MWP - 00 - 00 - DR - C - 5002	REV: P01
---	----------