




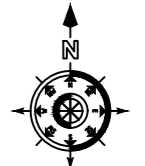
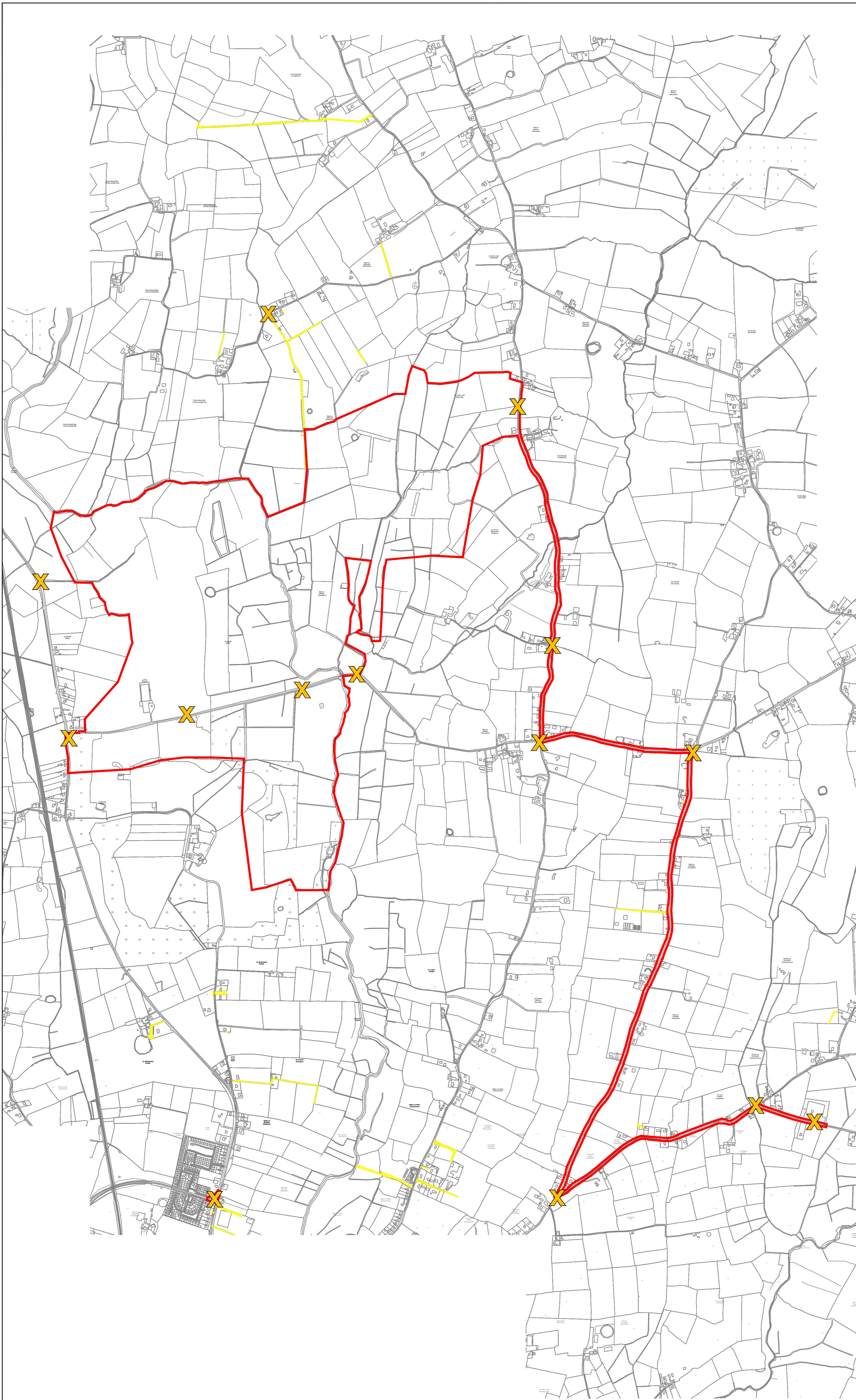
DO NOT SCALE FROM THIS DRAWING. USE FIGURED DIMENSIONS IN ALL CASES. VERIFY DIMENSIONS ON SITE AND REPORT ANY DISCREPANCIES TO THE DESIGNERS IMMEDIATELY. THIS DRAWING IS COPYRIGHT AND MAY ONLY BE REPRODUCED WITH THE DESIGNERS PERMISSION.

NOTES:

1. ALL DRAWINGS ARE TO BE READ IN CONJUNCTION WITH ALL RELEVANT SPECIFICATIONS, BILLS OF QUANTITIES, ARCHITECTURAL, SERVICES AND ENGINEERING DRAWINGS.
2. ALL LEVELS ARE IN METRES RELATED TO ORDNANCE DATUM MALIN HEAD.
3. ANY DISCREPANCIES BETWEEN THESE DOCUMENTS SHALL BE BROUGHT TO THE ATTENTION OF THE ENGINEER.
4. DRAWINGS ARE NOT TO BE SCALED.
5. ALL DIMENSIONS ARE IN MILLIMETRES, UNLESS NOTED OTHERWISE.

LEGEND:

-  Planning Boundary (Edged In Red)
-  Site Notice Location
-  Existing Right Of Way / Wayleave



Map Reproduced From Taille Éireann
By Permission Of The Government.
CYAL50332198

OSI SHEET NO:
4576-D, 4577, 4635-B, 4635-D, 4636, 4636-A,
4636-C, 4636-D, 4637, 4696-A, 4696-B & 4697-A

P01	15.11.24	Issued For Planning	JK	PC
REV	DATE	DESCRIPTION	BY	APP

PROJECT: Brittas Wind Farm

TITLE: Planning Boundary

CLIENT: Brittas Wind Farm Ltd.



DRAWN:	CHECKED:	APPROVED:
JK	PC	PC

PROJECT NUMBER:	DATE:	SCALE @ A1:
23318	May 2024	1:10,000

STATUS DESCRIPTION:	STATUS:
FOR INFORMATION	S2

DRAWING NUMBER:	REV:
23318 - MWP - 00 - 00 - DR - C - 5003	P01