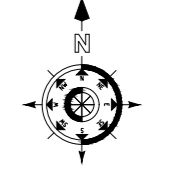
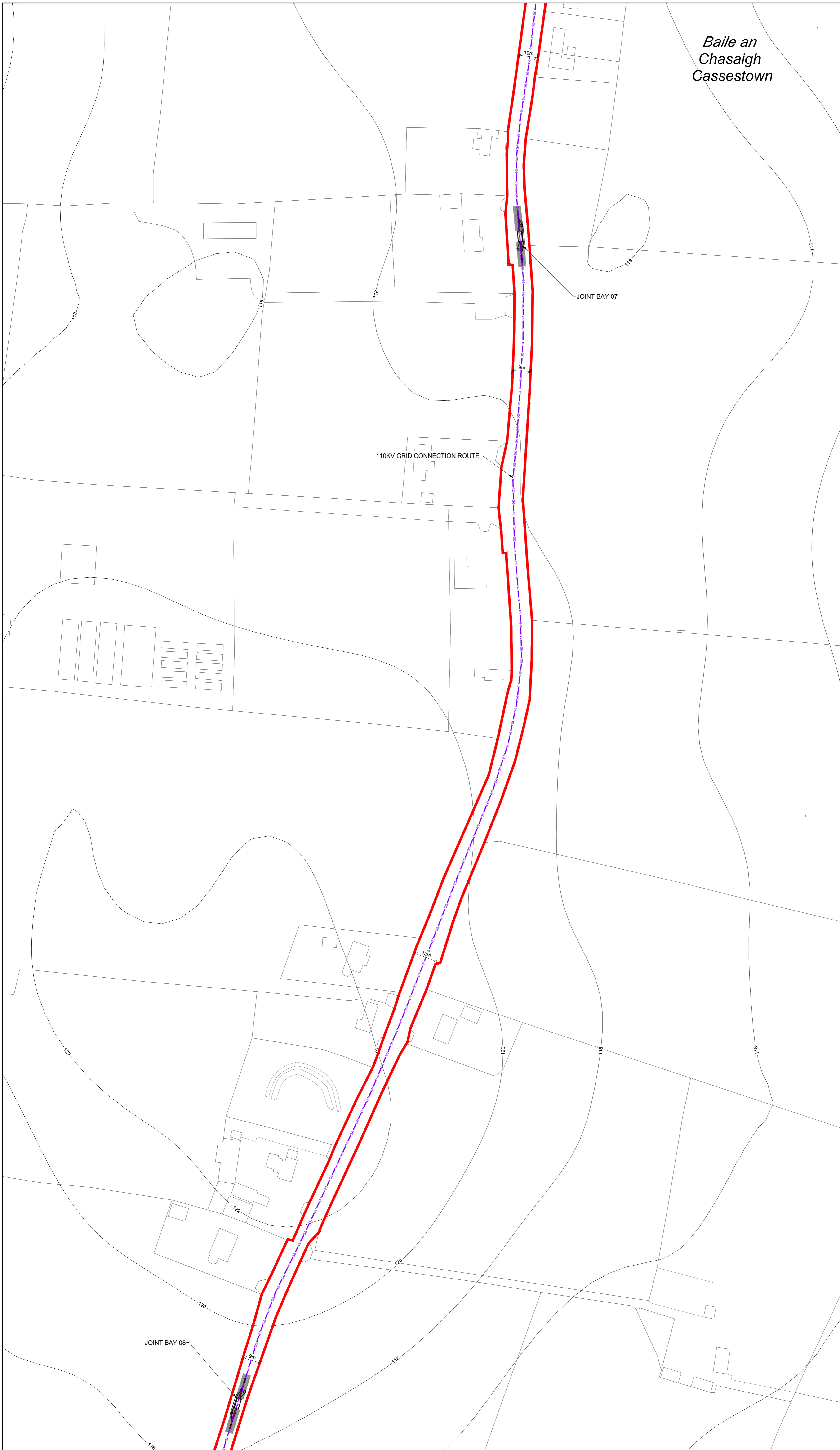
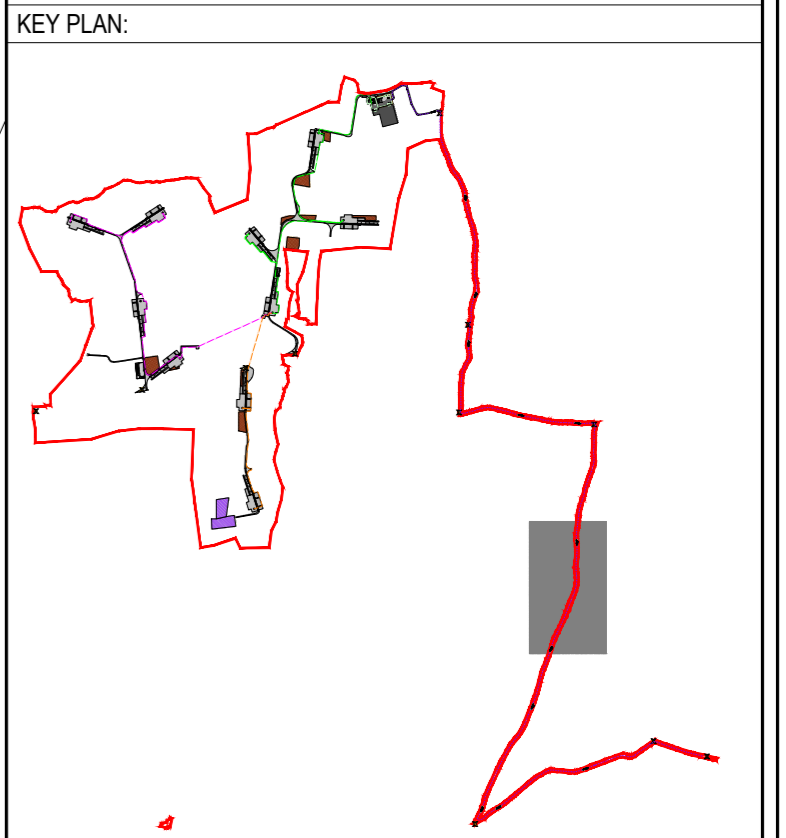


Baile an Chasaigh Cassestown

DO NOT SCALE FROM THIS DRAWING. USE FIGURED DIMENSIONS IN ALL CASES. VERIFY DIMENSIONS ON SITE AND REPORT ANY DISCREPANCIES TO THE DESIGNERS IMMEDIATELY. THIS DRAWING IS COPYRIGHT AND MAY ONLY BE REPRODUCED WITH THE DESIGNERS PERMISSION.

- NOTES:
1. ALL DRAWINGS ARE TO BE READ IN CONJUNCTION WITH ALL RELEVANT SPECIFICATIONS, BILLS OF QUANTITIES, ARCHITECTURAL, SERVICES AND ENGINEERING DRAWINGS.
 2. ALL LEVELS ARE IN METRES RELATED TO ORDNANCE DATUM MALIN HEAD.
 3. ANY DISCREPANCIES BETWEEN THESE DOCUMENTS SHALL BE BROUGHT TO THE ATTENTION OF THE ENGINEER.
 4. DRAWINGS ARE NOT TO BE SCALED.
 5. ALL DIMENSIONS ARE IN MILLIMETRES, UNLESS NOTED OTHERWISE.

- LEGEND:
- PLANNING BOUNDARY (EDGED IN RED)
 - TURBINE HARDSTAND
 - ACCESS TRACK
 - SPOIL DEPOSITION AREA
 - BORROW PIT
 - INTERNAL WIND FARM CABLE ROUTE - CIRCUIT 1
 - INTERNAL WIND FARM CABLE ROUTE - CIRCUIT 2
 - INTERNAL WIND FARM CABLE ROUTE - CIRCUIT 3
 - 110KV GRID CONNECTION ROUTE
 - 110KV JOINT BAY
 - SITE NOTICE LOCATION
 - 155M ROTOR DIAMETER OVERSAIL
SEE DRAWING 23318-MWP-00-00-DR-C-5401 FOR ALTERNATIVE TURBINE DIMENSIONS



Map Reproduced From Tailte Éireann
By Permission Of The Government.
CYAL50332198

OSI SHEET NO:
4576-D, 4577, 4635-B, 4635-D, 4636, 4636-A,
4636-C, 4636-D, 4637, 4696-A, 4696-B & 4697-A

P01	15.11.24	Issued For Planning	JK	PC
REV	DATE	DESCRIPTION	BY	APP

PROJECT: BRITTAS WIND FARM

TITLE: SITE LAYOUT - SHEET 13

CLIENT: BRITTAS WIND FARM LTD.



DRAWN: MV	CHECKED: JK	APPROVED: CMCL
PROJECT NUMBER: 23318	DATE: May 2024	SCALE @ A1: 1 : 1000

STATUS DESCRIPTION: FOR INFORMATION STATUS: S2

DRAWING NUMBER: 23318 - MWP-00-00-DR-C-5018	REV: P01
---	----------