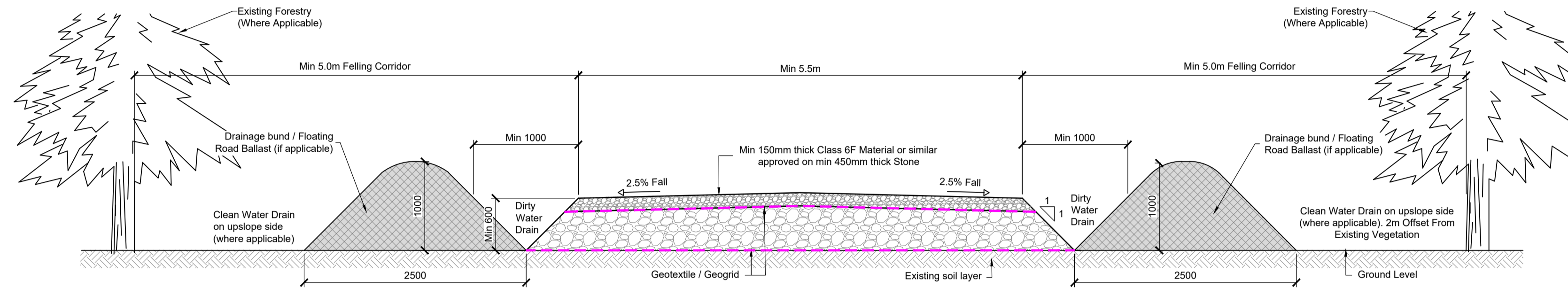
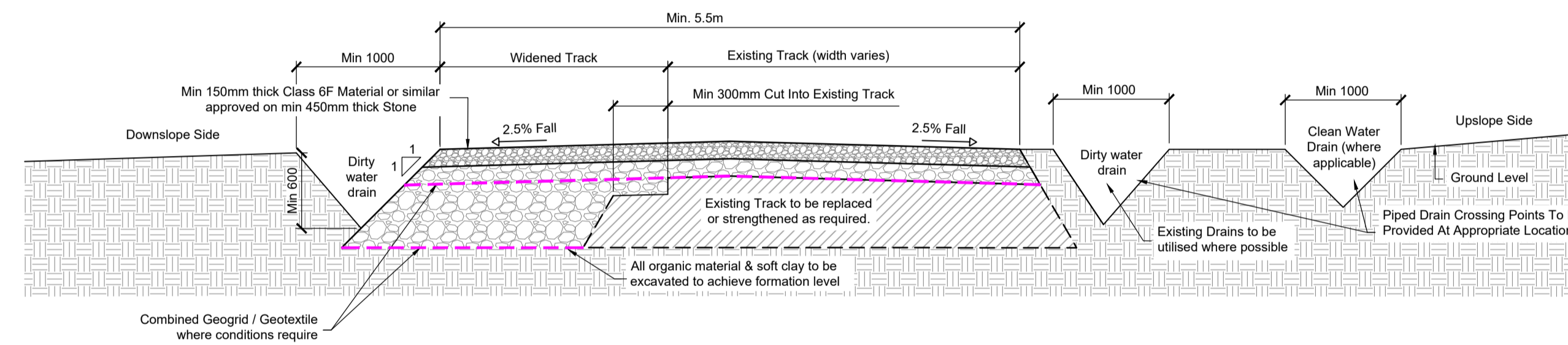


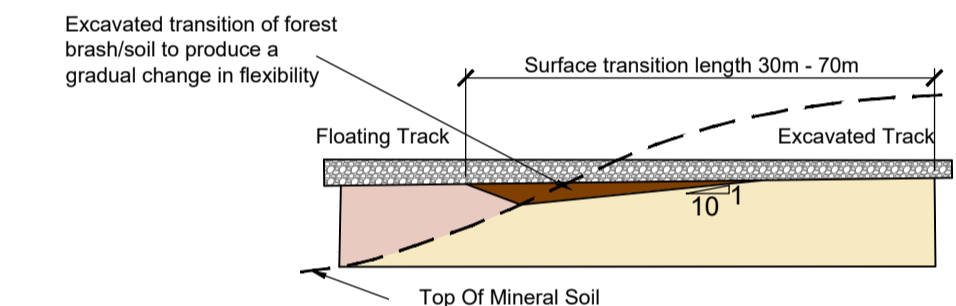
Access Track Type 1 - Excavated Access Track Detail Scale 1:40



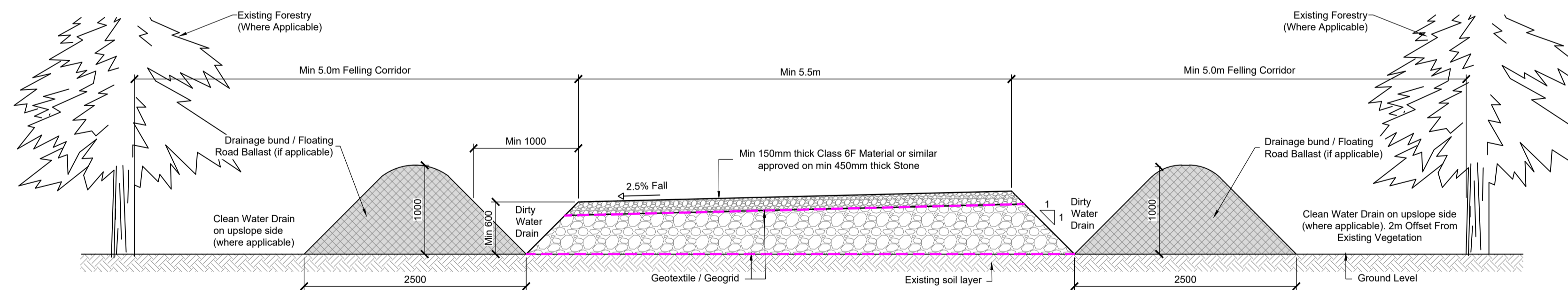
Access Track Type 2 - Floating Access Track Detail Scale 1:40



Access Track Type 3 - Detail for Upgrading / Widening Existing Track Scale 1:40

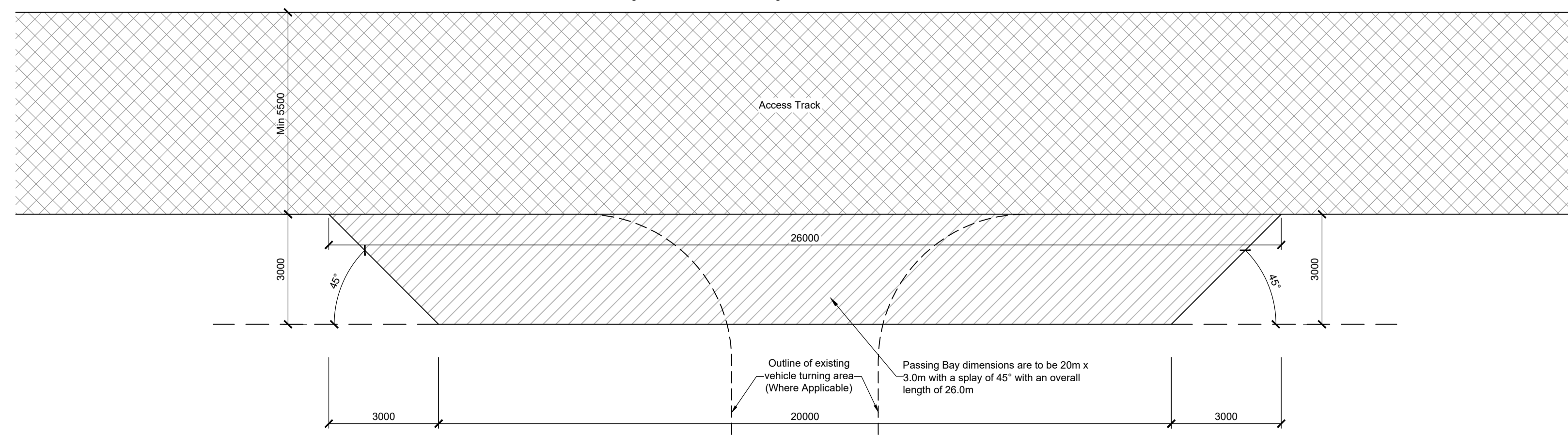


Transition From Floating To Solid Access Track Not To Scale



Access Track Type 4 - Floating Access Track Detail Scale 1:40

NOTE: Passing Bays will be Constructed as Required.
Existing Entrances / Junctions / Turning Heads will be Utilised as Much as Possible



Passing Bay Plan Detail Scale 1:100

DO NOT SCALE FROM THIS DRAWING. USE FIGURED DIMENSIONS IN ALL CASES. VERIFY DIMENSIONS ON SITE AND REPORT ANY DISCREPANCIES TO THE DESIGNERS IMMEDIATELY. THIS DRAWING IS TO BE READ IN CONJUNCTION WITH THE DESIGNERS SPECIFICATION. © THIS DRAWING IS COPYRIGHT AND MAY ONLY BE REPRODUCED WITH THE DESIGNERS PERMISSION.

- NOTES:
- ALL DRAWINGS ARE TO BE READ IN CONJUNCTION WITH ALL RELEVANT SPECIFICATIONS, BILLS OF QUANTITIES, ARCHITECTURAL, SERVICES AND ENGINEERING DRAWINGS.
 - ALL LEVELS ARE IN METRES RELATED TO ORDNANCE DATUM MALIN HEAD.
 - ANY DISCREPANCIES BETWEEN THESE DOCUMENTS SHALL BE BROUGHT TO THE ATTENTION OF THE ENGINEER.
 - DRAWINGS ARE NOT TO BE SCALED.
 - ALL DIMENSIONS ARE IN MILLIMETRES, UNLESS NOTED OTHERWISE.

PO1	15.11.24	Issued For Planning	JK	PC
REV	DATE	DESCRIPTION	BY	APP

PROJECT:

Brittas Wind Farm

TITLE:

Access Track Details

CLIENT:

Brittas Wind Farm Ltd.



DRAWN:	CHECKED:	APPROVED:
JK	CMcL	PC

PROJECT NUMBER:	DATE:	SCALE @ A1:
22318	May 2024	As Shown

STATUS DESCRIPTION:	STATUS:
FOR INFORMATION	S2

DRAWING NUMBER:	REV:
22318 - MWP - 00 - 00 - DR - C - 5406	P01