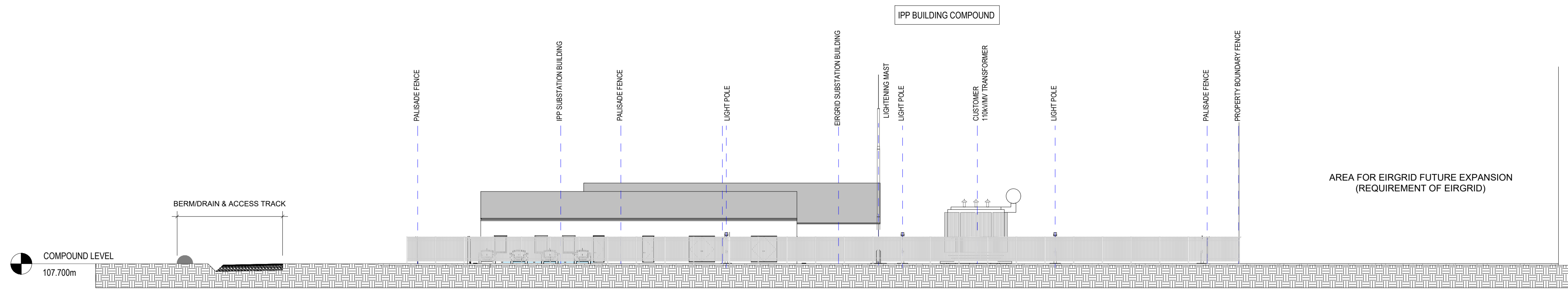
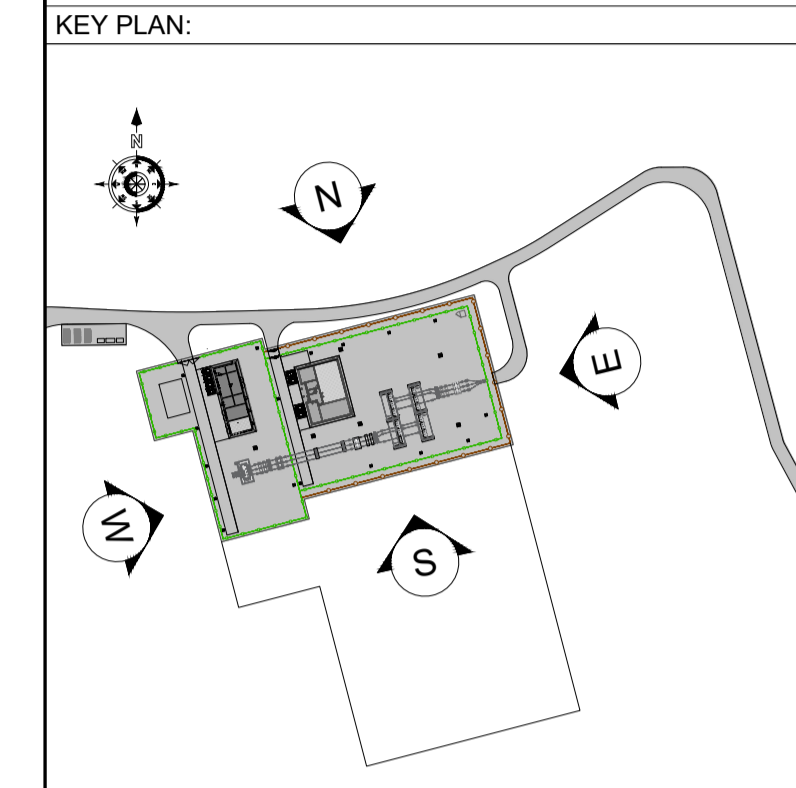
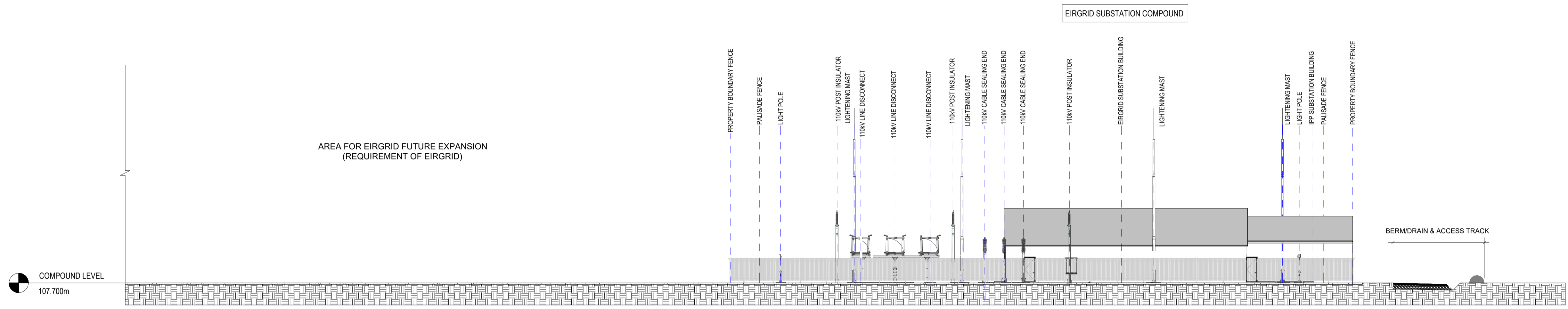


DO NOT SCALE FROM THIS DRAWING. USE FIGURED DIMENSIONS IN ALL CASES. VERIFY DIMENSIONS ON SITE AND REPORT ANY DISCREPANCIES TO THE DESIGNERS IMMEDIATELY. THIS DRAWING IS TO BE READ IN CONJUNCTION WITH THE DESIGNERS SPECIFICATION. © THIS DRAWING IS COPYRIGHT AND MAY ONLY BE REPRODUCED WITH THE DESIGNERS PERMISSION.

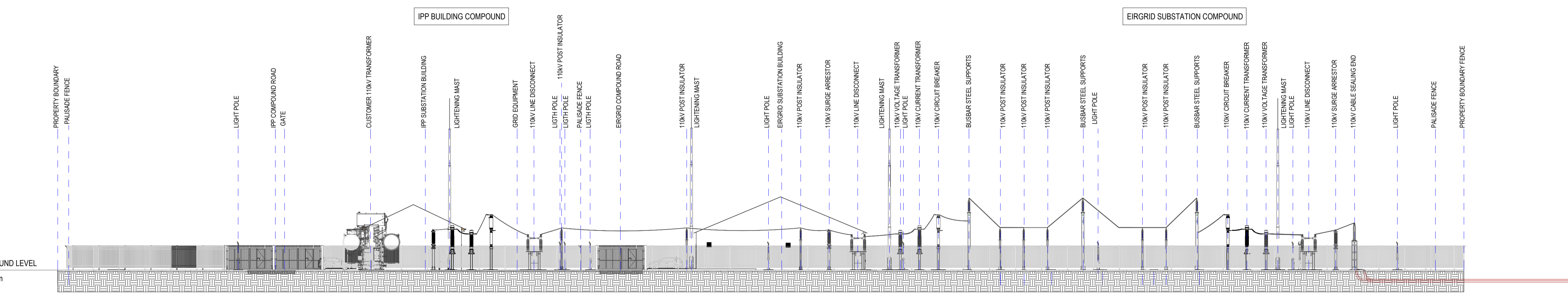
- NOTES:
1. ALL DRAWINGS ARE TO BE READ IN CONJUNCTION WITH ALL RELEVANT SPECIFICATIONS, BILLS OF QUANTITIES, ARCHITECTURAL, SERVICES AND ENGINEERING DRAWINGS.
  2. ALL LEVELS ARE IN METRES RELATED TO ORDNANCE DATUM MALIN HEAD.
  3. ANY DISCREPANCIES BETWEEN THESE DOCUMENTS SHALL BE BROUGHT TO THE ATTENTION OF THE ENGINEER.
  4. DRAWINGS ARE NOT TO BE SCALED.
  5. ALL DIMENSIONS ARE IN MILLIMETRES, UNLESS NOTED OTHERWISE.



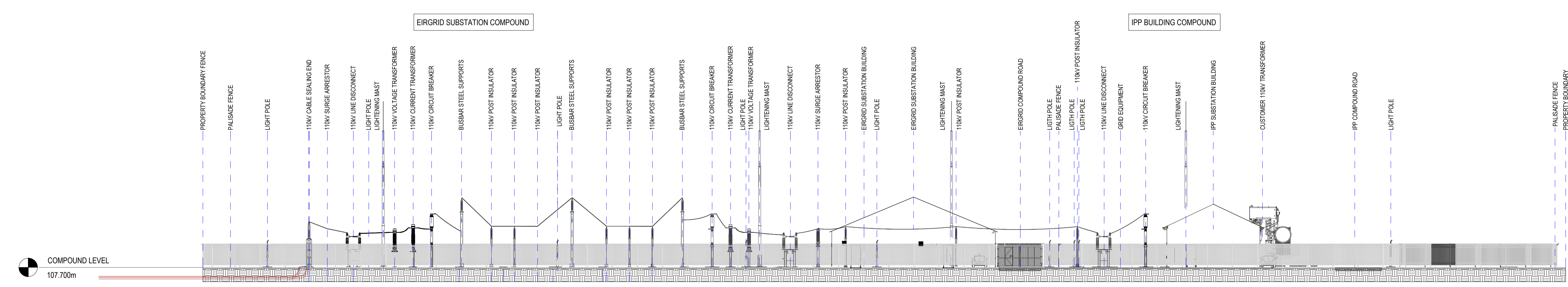
ELEVATION - WEST  
SCALE 1:250



ELEVATION - EAST  
SCALE 1:250



ELEVATION - SOUTH  
SCALE 1:250



ELEVATION - NORTH  
SCALE 1:250

P01	15.11.24	Issued For Planning	JK	PC
REV	DATE	DESCRIPTION	BY	APP

PROJECT: BRITTAS WIND FARM

TITLE: SUBSTATION COMPOUND ELEVATIONS

CLIENT: BRITTAS WIND FARM Ltd.



DRAWN: SS	CHECKED: JK	APPROVED: PC
PROJECT NUMBER: 23318	DATE: NOVEMBER 2024	SCALE @ A1: 1:250

STATUS DESCRIPTION: FOR INFORMATION STATUS: S2

DRAWING NUMBER: 23318 - MWP - 00 - 00 - DR - C - 5418	REV: P01
---	----------