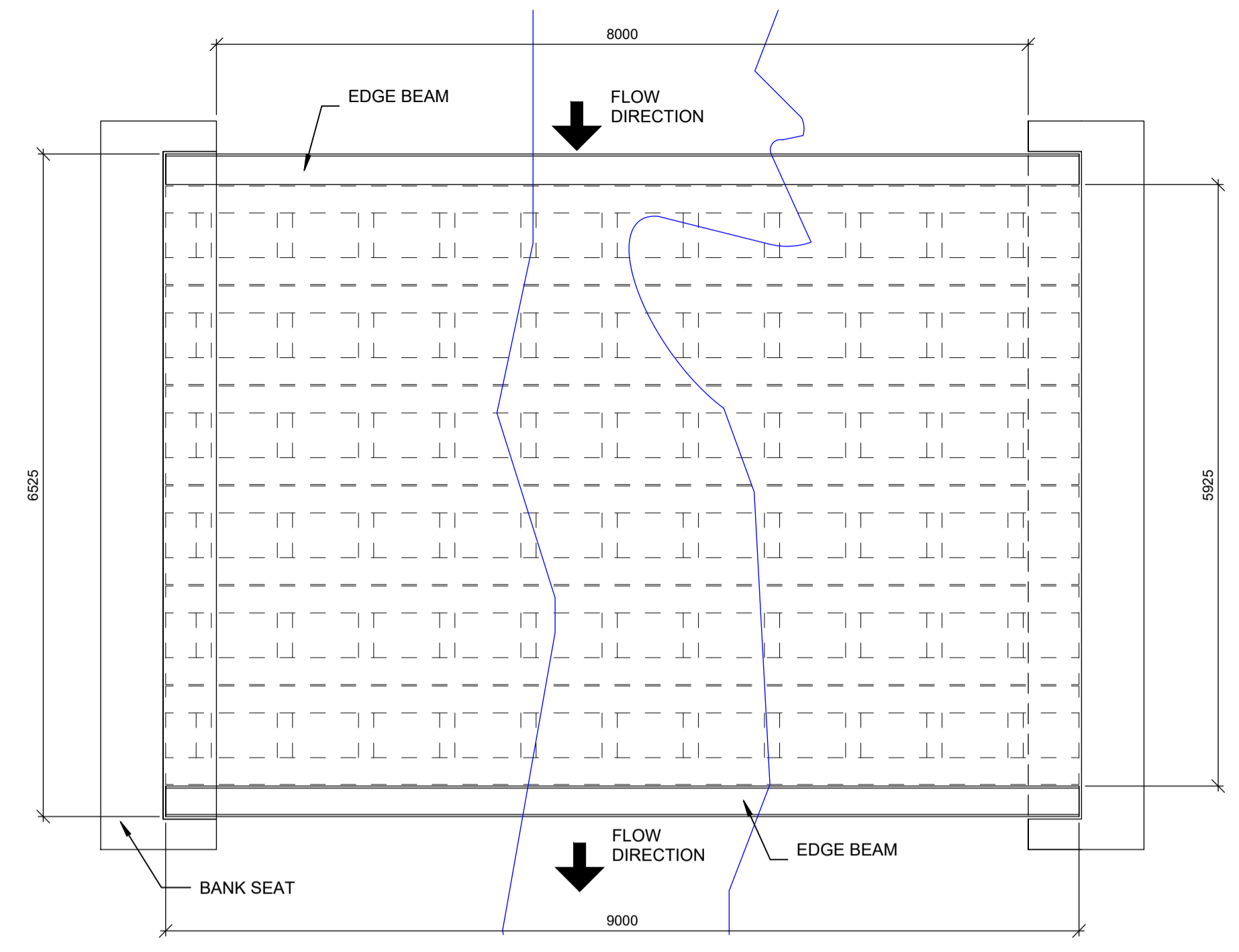
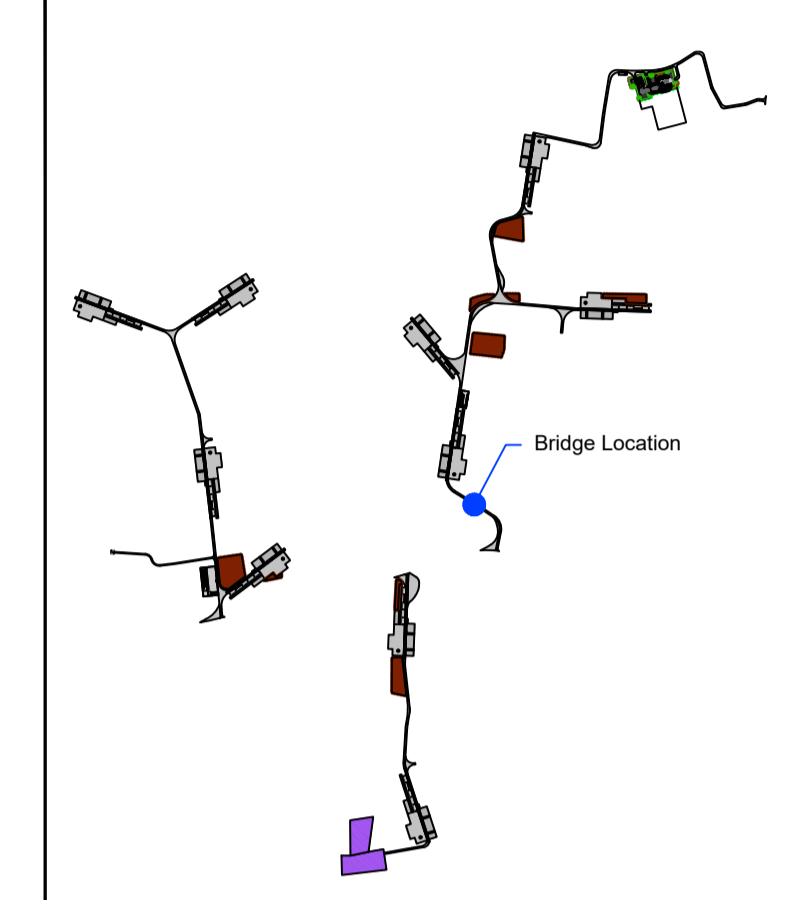


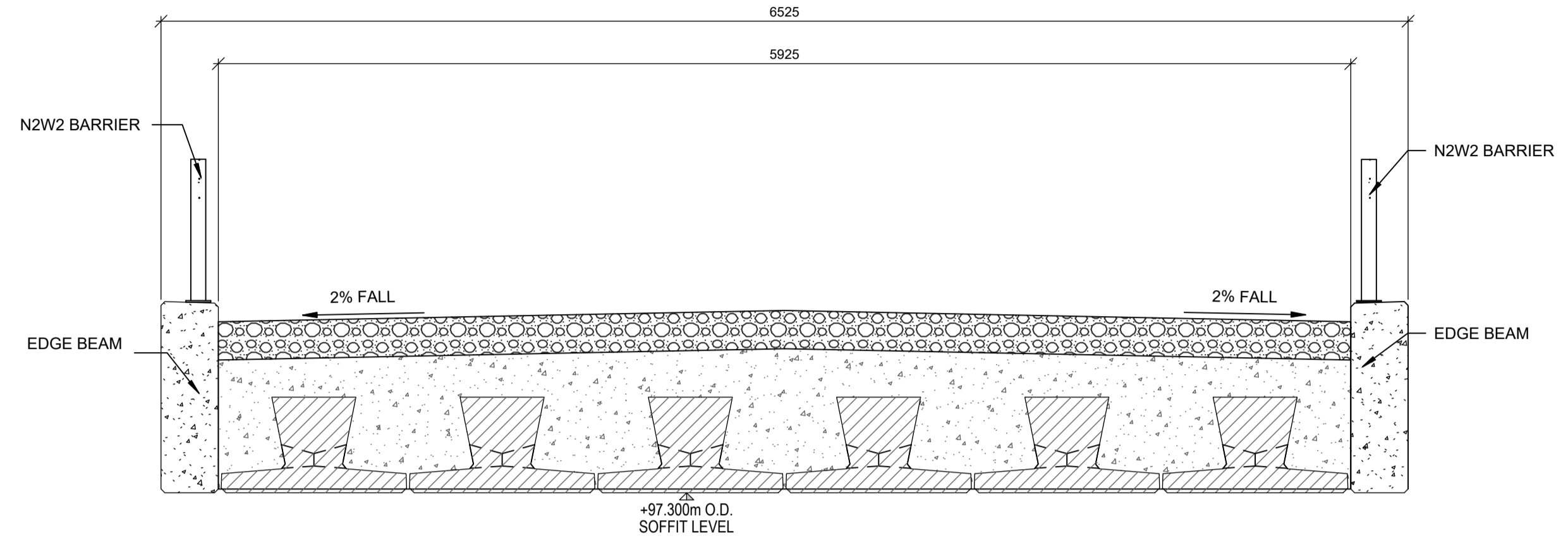
DO NOT SCALE FROM THIS DRAWING. USE FIGURED DIMENSIONS IN ALL CASES. VERIFY DIMENSIONS ON SITE AND REPORT ANY DISCREPANCIES TO THE DESIGNERS IMMEDIATELY.
 THIS DRAWING TO BE READ IN CONJUNCTION WITH THE DESIGNERS SPECIFICATION.
 © THIS DRAWING IS COPYRIGHT AND MAY ONLY BE REPRODUCED WITH THE DESIGNERS PERMISSION.

- NOTES:
1. ALL DRAWINGS ARE TO BE READ IN CONJUNCTION WITH ALL RELEVANT SPECIFICATIONS, BILLS OF QUANTITIES, ARCHITECTURAL, SERVICES AND ENGINEERING DRAWINGS.
 2. ALL LEVELS ARE IN METRES RELATED TO ORDINANCE DATUM MALIN HEAD.
 3. ANY DISCREPANCIES BETWEEN THESE DOCUMENTS SHALL BE BROUGHT TO THE ATTENTION OF THE ENGINEER.
 4. DRAWINGS ARE NOT TO BE SCALED.
 5. ALL DIMENSIONS ARE IN MILLIMETRES, UNLESS NOTED OTHERWISE.

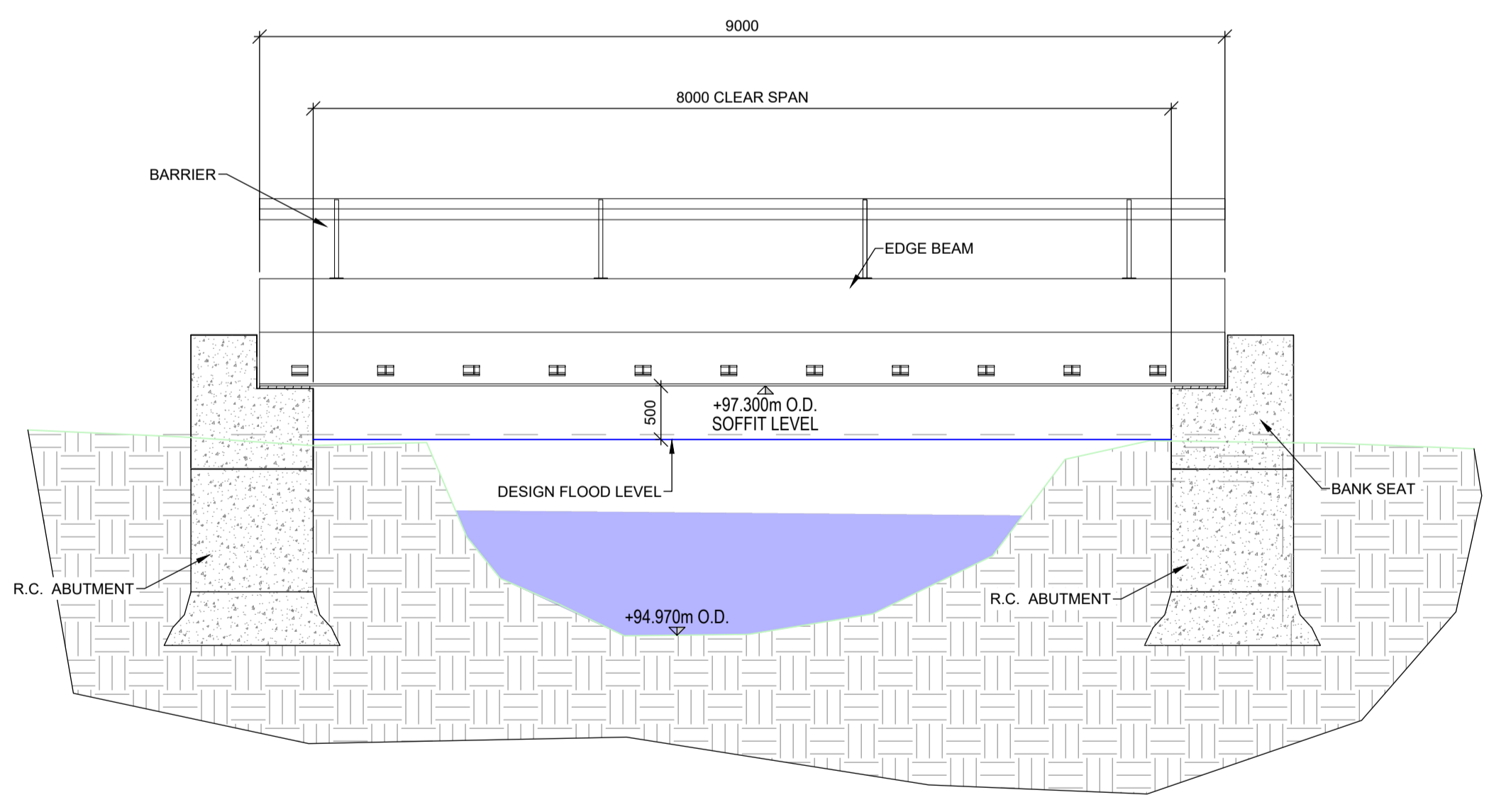
KEY PLAN



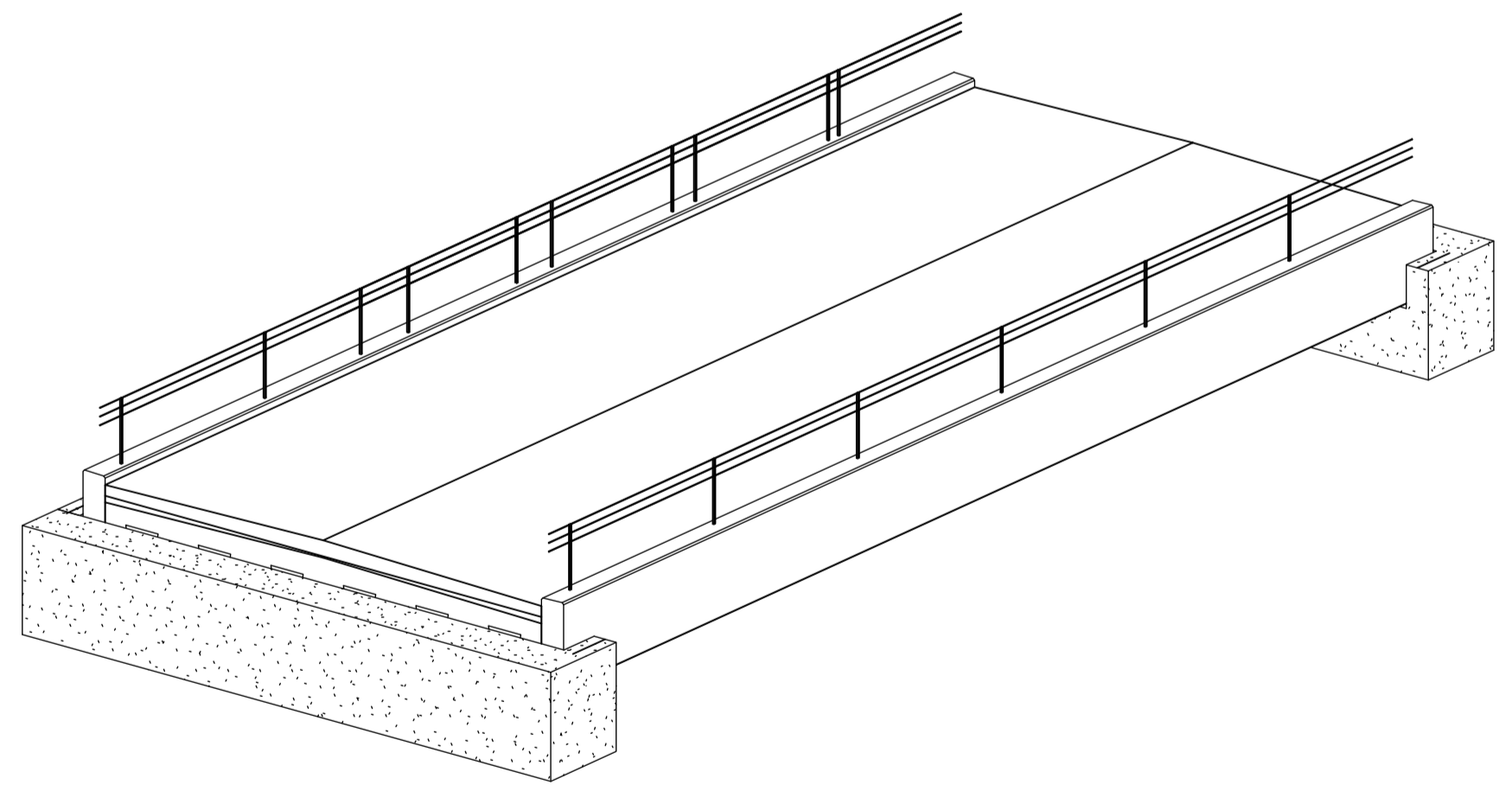
RIVER CROSSING PLAN
 SCALE: 1:50



PROPOSED BRIDGE SECTION
 SCALE: 1:25



RIVER CROSSING ELEVATION
 SCALE: 1:50



3D VIEW
 SCALE: NTS

| | | | | |
|-----|----------|---------------------|----|-----|
| P01 | 15.11.24 | Issued For Planning | JK | PC |
| REV | DATE | DESCRIPTION | BY | APP |

PROJECT: Brittas Wind Farm

TITLE: Bridge Crossing - Section And Details

CLIENT: Brittas Wind Farm Ltd.



| | | |
|-----------------------|-----------------|----------------------|
| DRAWN: OR | CHECKED: CMcL | APPROVED: PC |
| PROJECT NUMBER: 23318 | DATE: June 2024 | SCALE @ A1: As Shown |

STATUS DESCRIPTION: FOR INFORMATION STATUS: S2

| | |
|---|----------|
| DRAWING NUMBER: 23318 - MWP - 00 - 00 - DR - C - 5430 | REV: P01 |
|---|----------|