



**Key:**

- Acquisition of Access Rights
- Landowner's Property
- Site

**Notes:**

Coordinate System: British National Grid  
 Projection: Transverse Mercator  
 Datum: OSGB 1936

**Interest:**  
N/A

**Location:**  
Land to west of Old Hartlepool Yacht Club, Hartlepool, TS24 0YE

**Coords:** 452,164 533,540

**Scheme Name:**  
Hornsea Three - Project Seabird

**Drawing Name:**  
Map referred to in the Orsted Hornsea Project Three (UK) Limited (Ferry Road, Hartlepool) Compulsory Purchase Order 2023

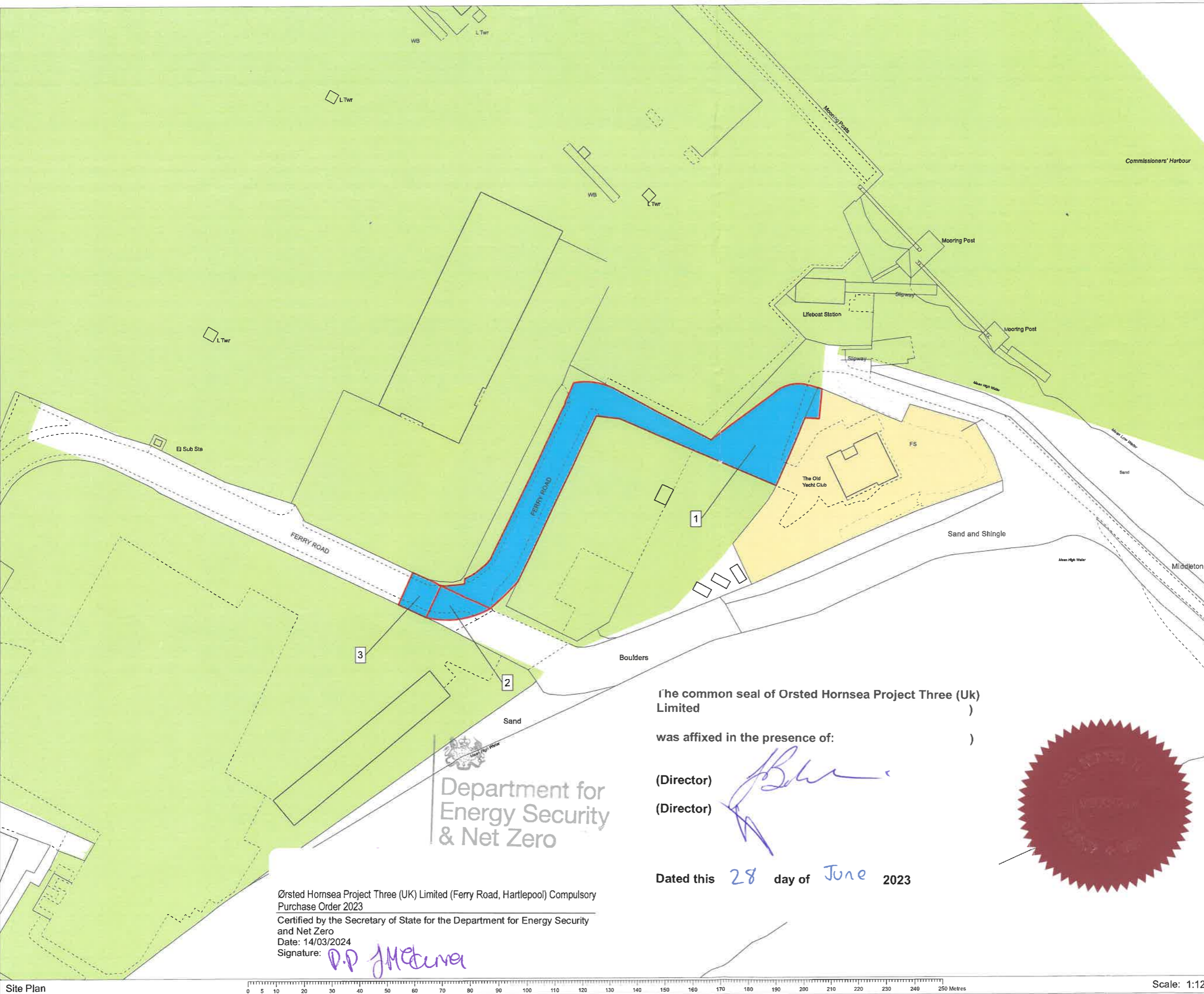
**Drawing No:** 205906\_PLN\_CPO\_2.1

Rev	Date	Description
-	27.06.2023	Final Issue

<b>Drawn:</b>	WS
<b>Approved:</b>	JP
<b>Sheet No:</b>	1 of 1
<b>Sheet Size:</b>	A3



The information contained in this document is confidential and protected by copyright. The use, copying or disclosure to a third party, either wholly or in part, except with the written permission of, and in the manner prescribed by Orsted (UK) Ltd constitutes an infringement of copyright. Dalcour Maclaren does not warrant that this document is definitive nor free of error and does not accept liability for any loss caused or arising from reliance upon information provided herein. Although our best efforts have been made to ensure the accuracy of these plans, all measurements must be confirmed on site, BASED UPON THE ORDINANCE SURVEY MAP WITH THE SANCTION OF THE CONTROLLER OF HM STATIONERY OFFICE. CROWN COPYRIGHT RESERVED. © DS LICENCE No. 100047514



The common seal of Orsted Hornsea Project Three (Uk) Limited )

was affixed in the presence of: )

(Director) *[Signature]*  
 (Director) *[Signature]*

Dated this 28 day of June 2023

**Department for Energy Security & Net Zero**

Orsted Hornsea Project Three (UK) Limited (Ferry Road, Hartlepool) Compulsory Purchase Order 2023

Certified by the Secretary of State for the Department for Energy Security and Net Zero  
 Date: 14/03/2024

Signature: *D.P. J Metcalf*



Scale: 1:1250





- Key:**
- Acquisition of Access Rights
  - Landowner's Property
  - Site

**Notes:**

Coordinate System: British National Grid  
 Projection: Transverse Mercator  
 Datum: OSGB 1936

**Interest:**  
N/A

**Location:**  
Land to west of Old Hartlepool Yacht Club, Hartlepool, TS24 0YE


**Coords:** 452,164 533,540

**Scheme Name:**  
Hornsea Three - Project Seabird

**Drawing Name:**  
Map referred to in the Orsted Hornsea Project Three (UK) Limited (Ferry Road, Hartlepool) Compulsory Purchase Order 2023

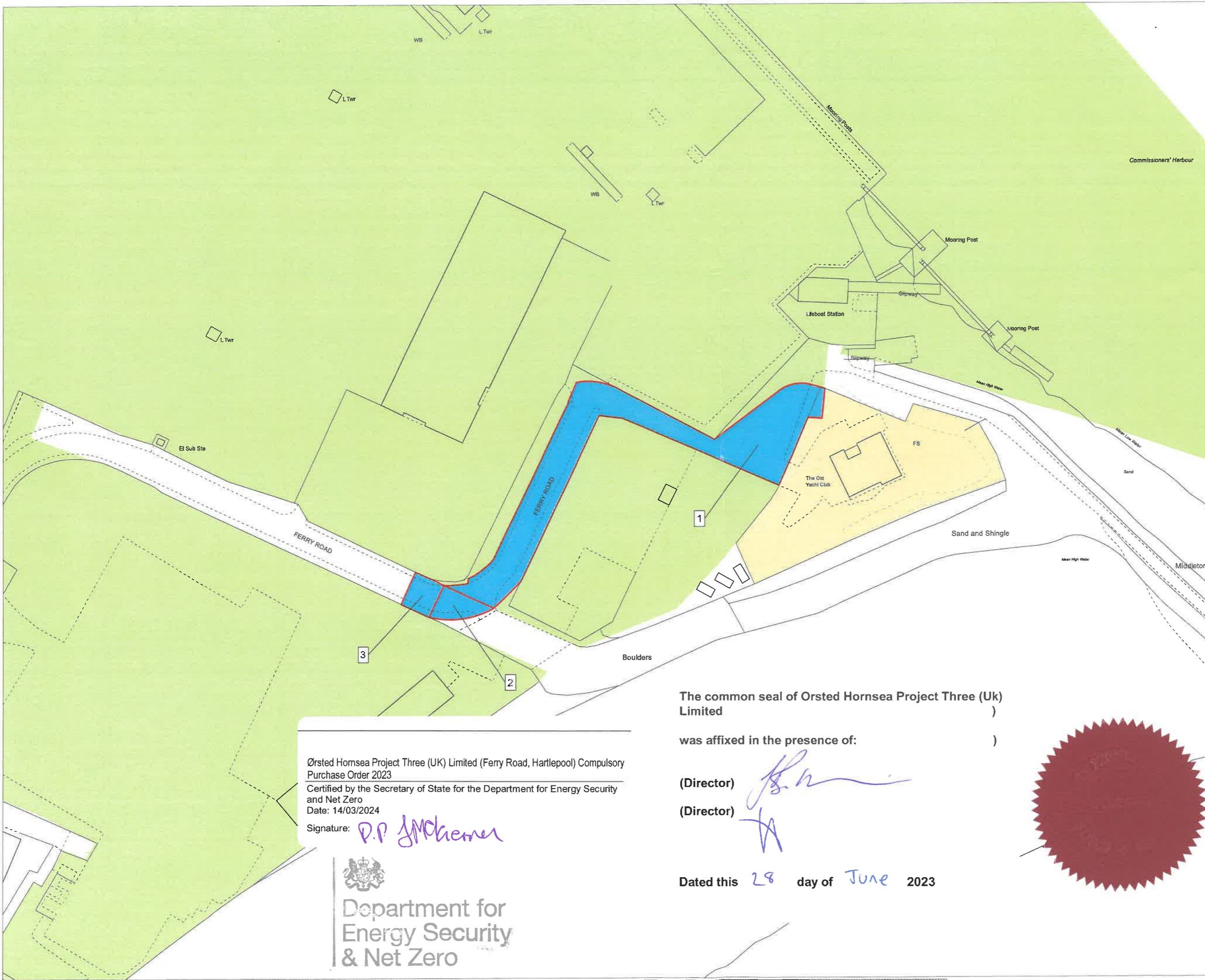
**Drawing No:** 205906\_PLN\_CPO\_2.1

Rev	Date	Description
-	27.06.2023	Final Issue

<b>Drawn:</b>	WS	
<b>Approved:</b>	JP	
<b>Sheet No:</b>	1 of 1	
<b>Sheet Size:</b>	A3	



The information contained in this document is confidential and protected by copyright. The use, copying or disclosure to a third party, either wholly or in part, except with the written permission of, and in the manner prescribed by Orsted (UK) Ltd constitutes an infringement of copyright. Dalcour Maclaren does not warrant that this document is definitive nor free of error and does not accept liability for any loss caused or arising from reliance upon information provided herein. Although our best efforts have been made to ensure the accuracy of these plans, all measurements must be confirmed on site. BASED UPON THE ORDINANCE SURVEY MAP WITH THE SANCTION OF THE CONTROLLER OF HM STATIONERY OFFICE. CROWN COPYRIGHT RESERVED. © OS LICENCE No. 100047514



Ørsted Hornsea Project Three (UK) Limited (Ferry Road, Hartlepool) Compulsory Purchase Order 2023  
 Certified by the Secretary of State for the Department for Energy Security and Net Zero  
 Date: 14/03/2024

Signature: *P.P. J. McKenna*



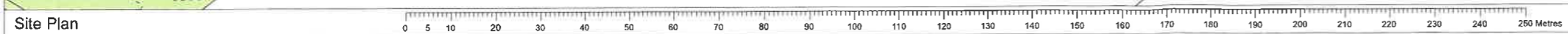
The common seal of Orsted Hornsea Project Three (Uk) Limited )

was affixed in the presence of: )

(Director) *[Signature]*

(Director) *[Signature]*

Dated this 28 day of June 2023



Scale: 1:1250