


© Crown copyright and database rights 2024 Ordnance Survey data Licence number: 0100091673



Wireline drawing



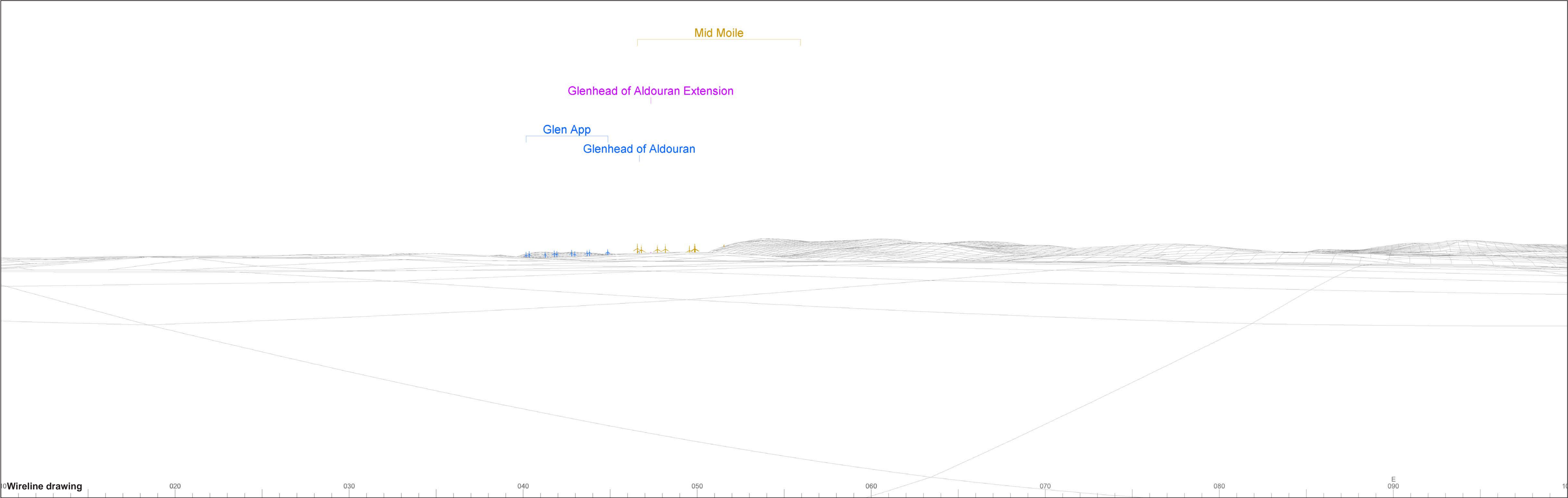
OS reference:	197290E 560970N	Horizontal field of view:	90° (cylindrical projection)
AOD:	74.9 m	Principal distance:	522 mm
Direction of view:	325°	Paper size:	841 x 297 mm (half A1)
Nearest turbine:	0.6 km	Correct printed image size:	820 x 260 mm

Wind Farm Developments key
(by status):

Proposed scheme	Application
Operational	
Under construction	
Consented	

Larbrax Wind Farm
Figure: 6.3a
Cultural Heritage Viewpoint 1: Meikle Larbrax hut circles 460 m NW of (SM 4792)

© Crown copyright and database rights 2024 Ordnance Survey data Licence number: 0100091673



Wireline drawing

020

030

040

050

060

070

080

E
090

10



OS reference: 197290E 560970N
AOD: 74.9 m
Direction of view: 55°
Nearest turbine: 0.6 km

Horizontal field of view: 90° (cylindrical projection)
Principal distance: 522 mm
Paper size: 841 x 297 mm (half A1)
Correct printed image size: 820 x 260 mm

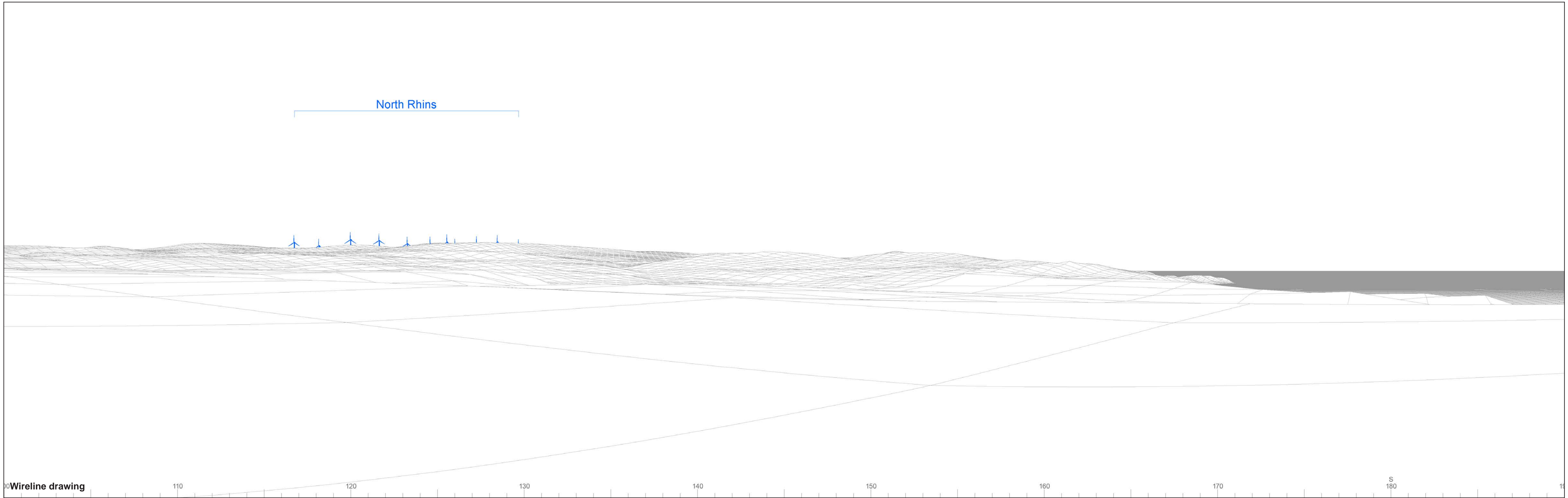
Wind Farm Developments key
(by status):

Proposed scheme
Operational
Under construction
Consented

Application

Larbrax Wind Farm
Figure: 6.3b
Cultural Heritage Viewpoint 1: Meikle Larbrax hut circles 460 m NW of (SM 4792)

© Crown copyright and database rights 2024 Ordnance Survey data Licence number: 0100091673



OS reference:	197290E 560970N	Horizontal field of view:	90° (cylindrical projection)
AOD:	74.9 m	Principal distance:	522 mm
Direction of view:	145°	Paper size:	841 x 297 mm (half A1)
Nearest turbine:	0.6 km	Correct printed image size:	820 x 260 mm

Wind Farm Developments key
(by status):

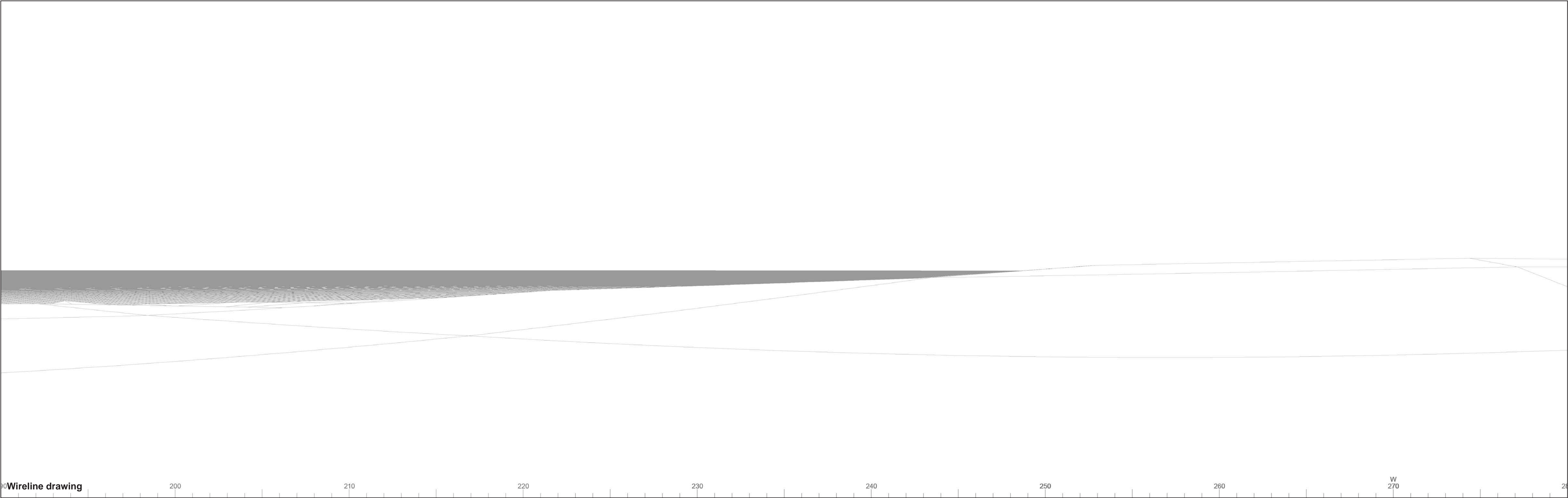
Proposed scheme	Application
Operational	
Under construction	
Consented	

Cultural Heritage Viewpoint 1: Meikle Larbrax hut circles 460 m NW of (SM 4792)

Larbrax Wind Farm

Figure: 6.3c

© Crown copyright and database rights 2024 Ordnance Survey data Licence number: 0100091673



OS reference:	197290E 560970N	Horizontal field of view:	90° (cylindrical projection)
AOD:	74.9 m	Principal distance:	522 mm
Direction of view:	235°	Paper size:	841 x 297 mm (half A1)
Nearest turbine:	0.6 km	Correct printed image size:	820 x 260 mm

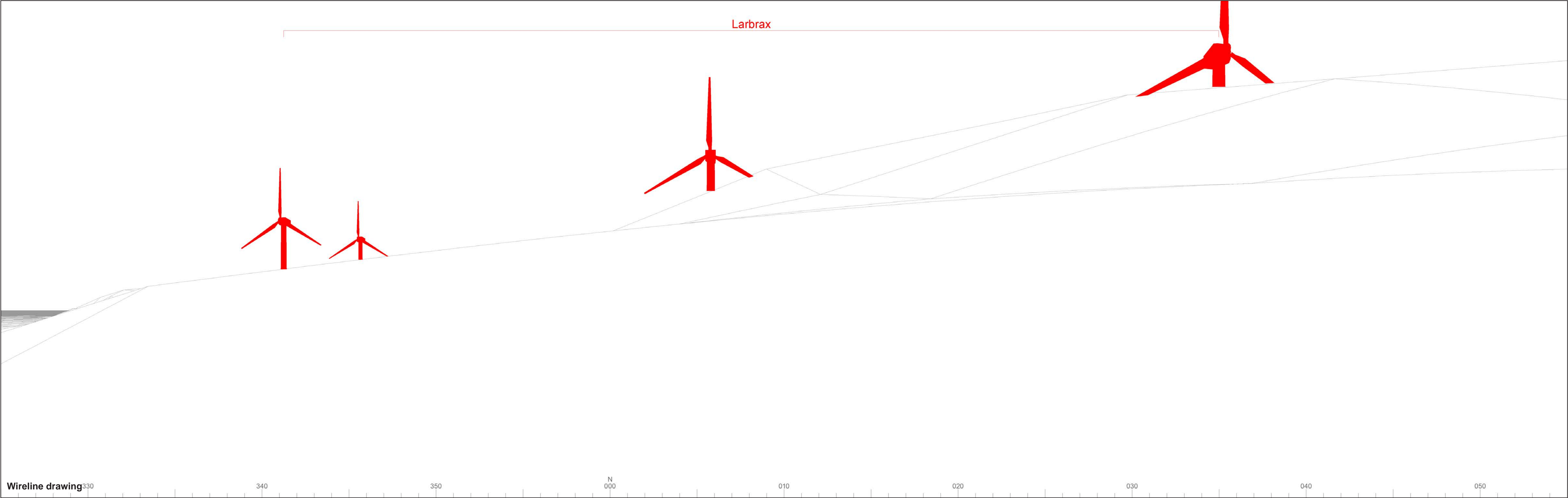
Note:
No proposed or cumulative wind turbines
visible in the view

Wind Farm Developments key
(by status):

Proposed scheme	Application
Operational	
Under construction	
Consented	

Larbrax Wind Farm
Figure: 6.3d
Cultural Heritage Viewpoint 1: Meikle Larbrax hut circles 460 m NW of (SM 4792)

© Crown copyright and database rights 2024 Ordnance Survey data Licence number: 0100091673



OS reference: 196660E 560980N
AOD: 6 m
Direction of view: 10°
Nearest turbine: 0.5 km

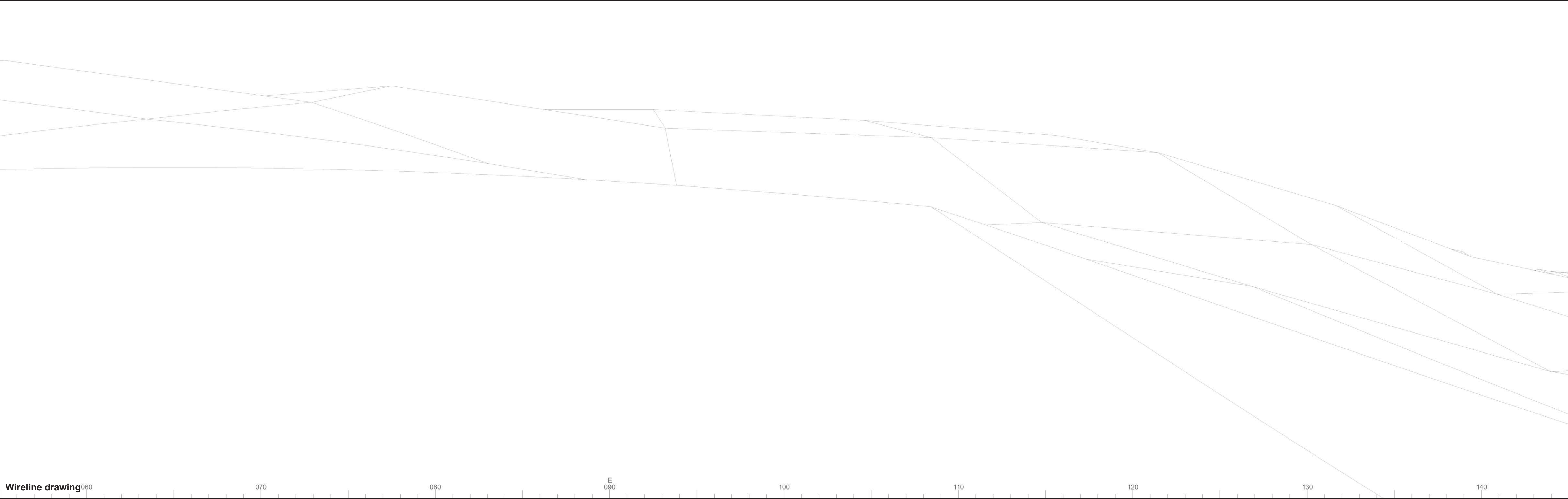
Horizontal field of view: 90° (cylindrical projection)
Principal distance: 522 mm
Paper size: 841 x 297 mm (half A1)
Correct printed image size: 820 x 260 mm

Wind Farm Developments key
(by status):

Proposed scheme Application
Operational
Under construction
Consented

Larbrax Wind Farm
Figure: 6.4a
Cultural Heritage Viewpoint 2: Meikle Larbrax farmstead 1040 m NW of (SM 4838)

© Crown copyright and database rights 2024 Ordnance Survey data Licence number: 0100091673



Wireline drawing

070

080

E
090

100

110

120

130

140



OS reference: 196660E 560980N
AOD: 6 m
Direction of view: 100°
Nearest turbine: 0.5 km

Horizontal field of view: 90° (cylindrical projection)
Principal distance: 522 mm
Paper size: 841 x 297 mm (half A1)
Correct printed image size: 820 x 260 mm

Note:
No proposed or cumulative wind turbines
visible in the view

Wind Farm Developments key
(by status):

Proposed scheme
Operational
Under construction
Consented

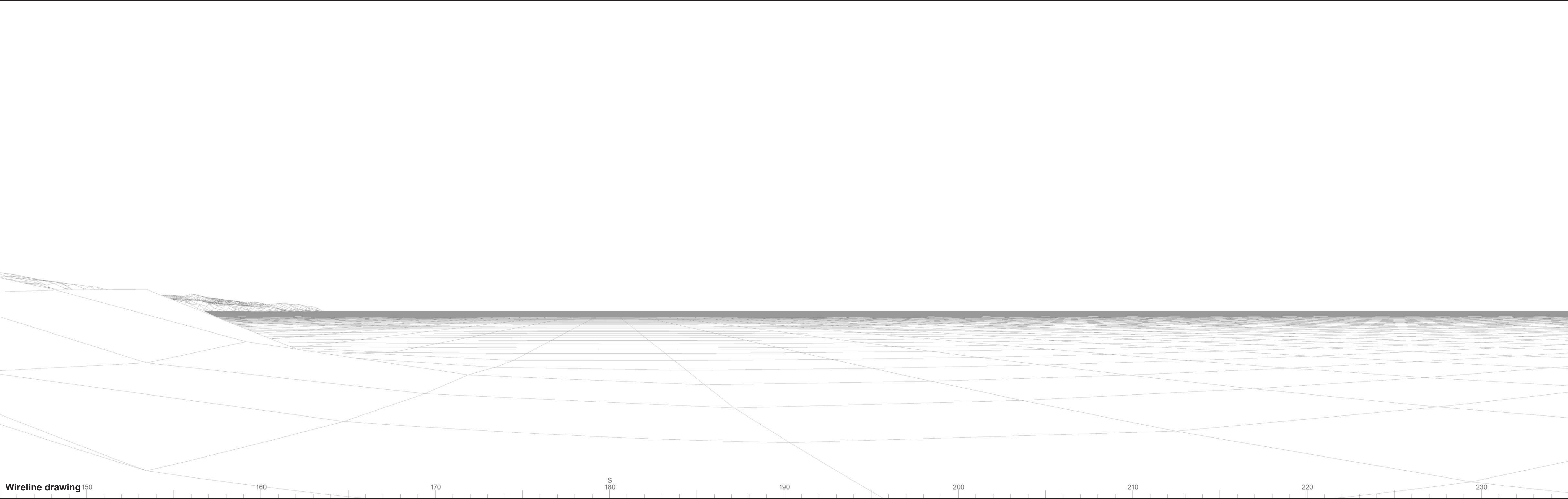
Application

Cultural Heritage Viewpoint 2: Meikle Larbrax farmstead 1040 m NW of (SM 4838)

Larbrax Wind Farm

Figure: 6.4b

© Crown copyright and database rights 2024 Ordnance Survey data Licence number: 0100091673



Wireline drawing 150



OS reference:	196660E 560980N	Horizontal field of view:	90° (cylindrical projection)
AOD:	6 m	Principal distance:	522 mm
Direction of view:	190°	Paper size :	841 x 297 mm (half A1)
Nearest turbine:	0.5 km	Correct printed image size :	820 x 260 mm

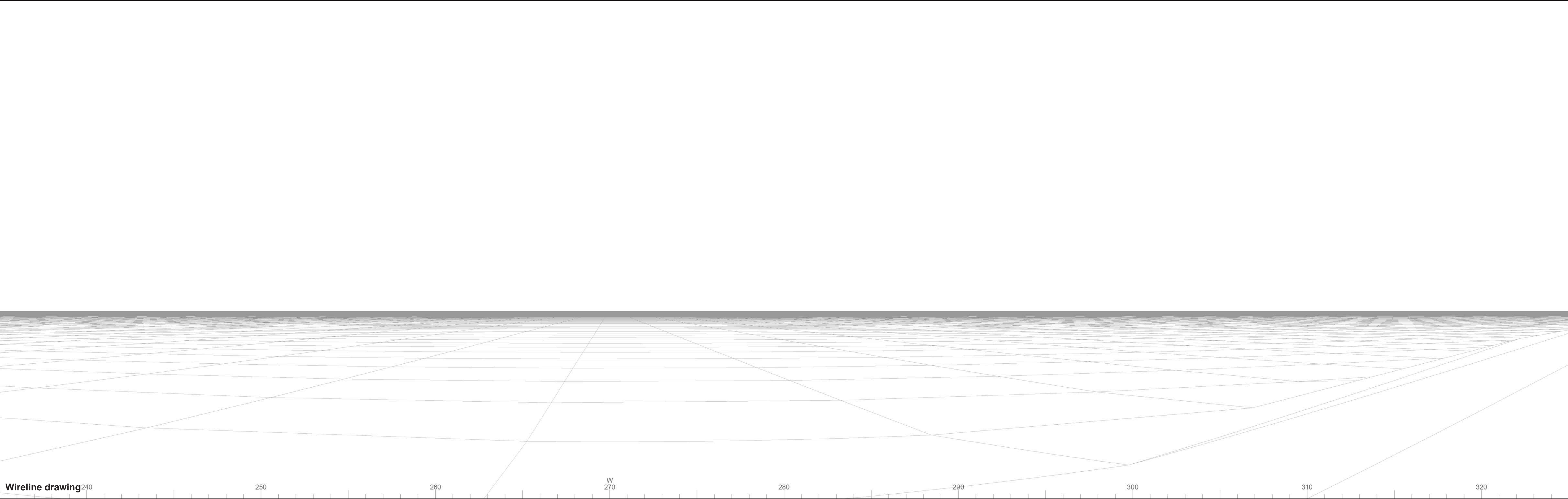
Note:
No proposed or cumulative wind turbines
visible in the view

Wind Farm Developments key
(by status):

Proposed scheme	Application
Operational	
Under construction	
Consented	

Larbrax Wind Farm
Figure: 6.4c
Cultural Heritage Viewpoint 2: Meikle Larbrax farmstead 1040 m NW of (SM 4838)

© Crown copyright and database rights 2024 Ordnance Survey data Licence number: 0100051673



OS reference:	196660E 560980N	Horizontal field of view:	90° (cylindrical projection)
AOD:	6 m	Principal distance:	522 mm
Direction of view:	280°	Paper size:	841 x 297 mm (half A1)
Nearest turbine:	0.5 km	Correct printed image size:	820 x 260 mm

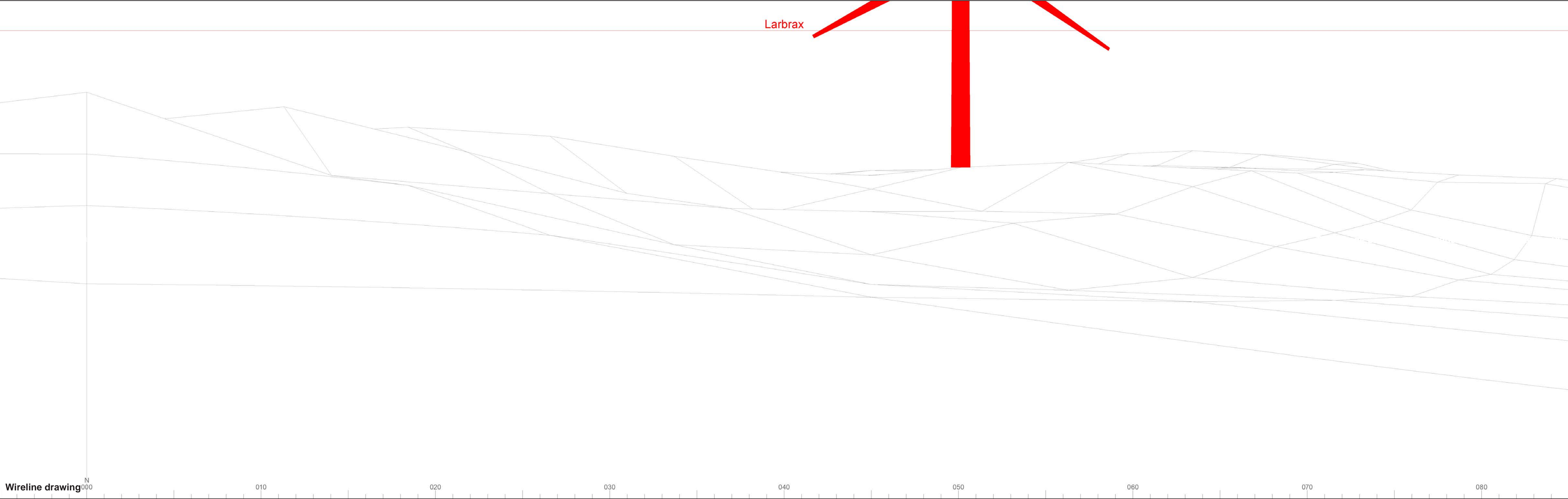
Note:
No proposed or cumulative wind turbines
visible in the view

Wind Farm Developments key
(by status):

Proposed scheme	Application
Operational	
Under construction	
Consented	

Larbrax Wind Farm
Figure: 6.4d
Cultural Heritage Viewpoint 2: Meikle Larbrax farmstead 1040 m NW of (SM 4838)

© Crown copyright and database rights 2024 Ordnance Survey data Licence number: 0100091673



Wireline drawing

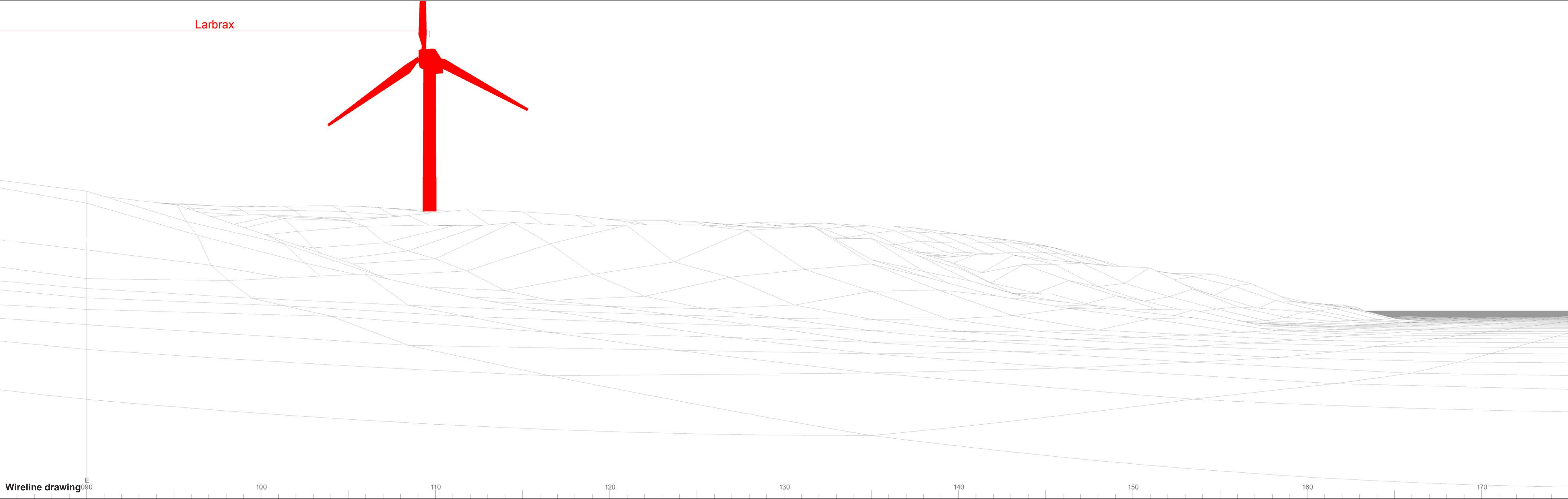


OS reference:	196450E 561600N	Horizontal field of view:	90° (cylindrical projection)
AOD:	4.7 m	Principal distance:	522 mm
Direction of view:	40°	Paper size:	841 x 297 mm (half A1)
Nearest turbine:	0.4 km	Correct printed image size:	820 x 260 mm

Wind Farm Developments key (by status):	Proposed scheme	Application
	Operational	
	Under construction	
	Consented	

Larbrax Wind Farm
Figure: 6.5a
Cultural Heritage Viewpoint 3: Fort Point, fort and salt-pans (SM 1982)

© Crown copyright and database rights 2024 Ordnance Survey data Licence number: 0100091673



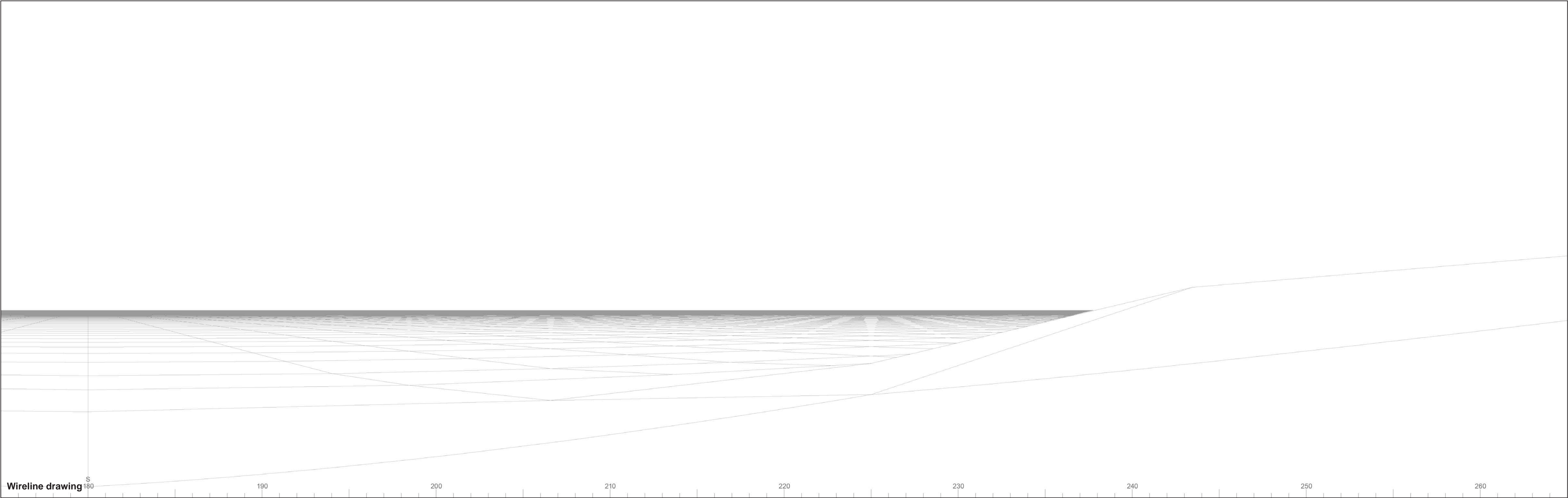
OS reference:	196450E 561600N	Horizontal field of view:	90° (cylindrical projection)
AOD:	4.7 m	Principal distance:	522 mm
Direction of view:	130°	Paper size:	841 x 297 mm (half A1)
Nearest turbine:	0.4 km	Correct printed image size:	820 x 260 mm

Wind Farm Developments key
(by status):

Proposed scheme	Application
Operational	
Under construction	
Consented	

Larbrax Wind Farm
Figure: 6.5b
Cultural Heritage Viewpoint 3: Fort Point, fort and salt-pans (SM 1982)

© Crown copyright and database rights 2024 Ordnance Survey data Licence number: 0100091673



OS reference:	196450E 561600N	Horizontal field of view:	90° (cylindrical projection)
AOD:	4.7 m	Principal distance:	522 mm
Direction of view:	220°	Paper size:	841 x 297 mm (half A1)
Nearest turbine:	0.4 km	Correct printed image size:	820 x 260 mm

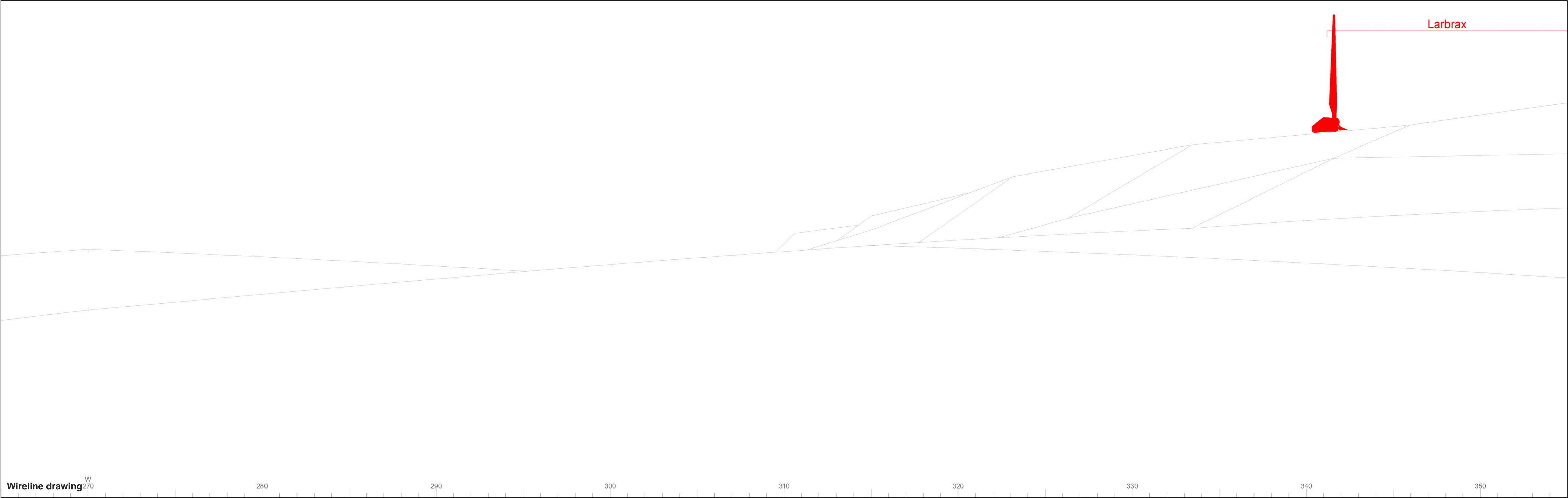
Note:
No proposed or cumulative wind turbines
visible in the view

Wind Farm Developments key
(by status):

Proposed scheme	Application
Operational	
Under construction	
Consented	

Larbrax Wind Farm
Figure: 6.5c
Cultural Heritage Viewpoint 3: Fort Point, fort and salt-pans (SM 1982)

© Crown copyright and database rights 2024 Ordnance Survey data Licence number: 0100091673



OS reference: 196450E 561600N
AOD: 4.7 m
Direction of view: 310°
Nearest turbine: 0.4 km

Horizontal field of view: 90° (cylindrical projection)
Principal distance: 522 mm
Paper size: 841 x 297 mm (half A1)
Correct printed image size: 820 x 260 mm

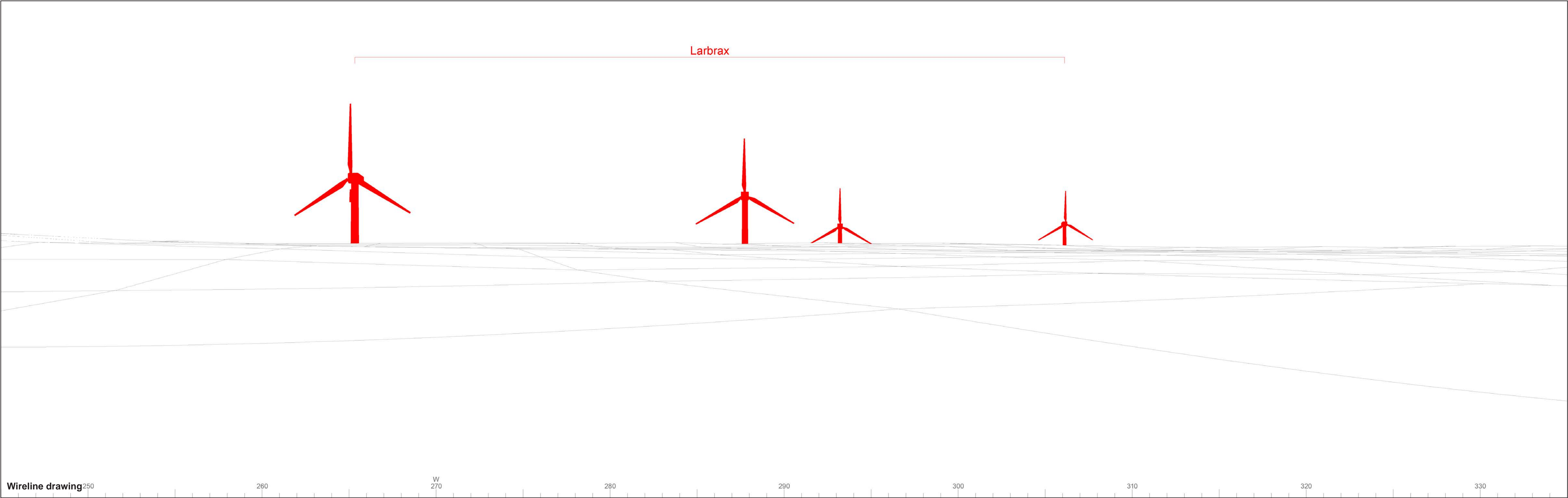
Wind Farm Developments key
(by status):

Proposed scheme
Operational
Under construction
Consented

Application

Larbrax Wind Farm
Figure: 6.5d
Cultural Heritage Viewpoint 3: Fort Point, fort and salt-pans (SM 1982)

© Crown copyright and database rights 2024 Ordnance Survey data Licence number: 0100031673



OS reference: 197870E 561490N
AOD: 76.7 m
Direction of view: 290°
Nearest turbine: 0.9 km

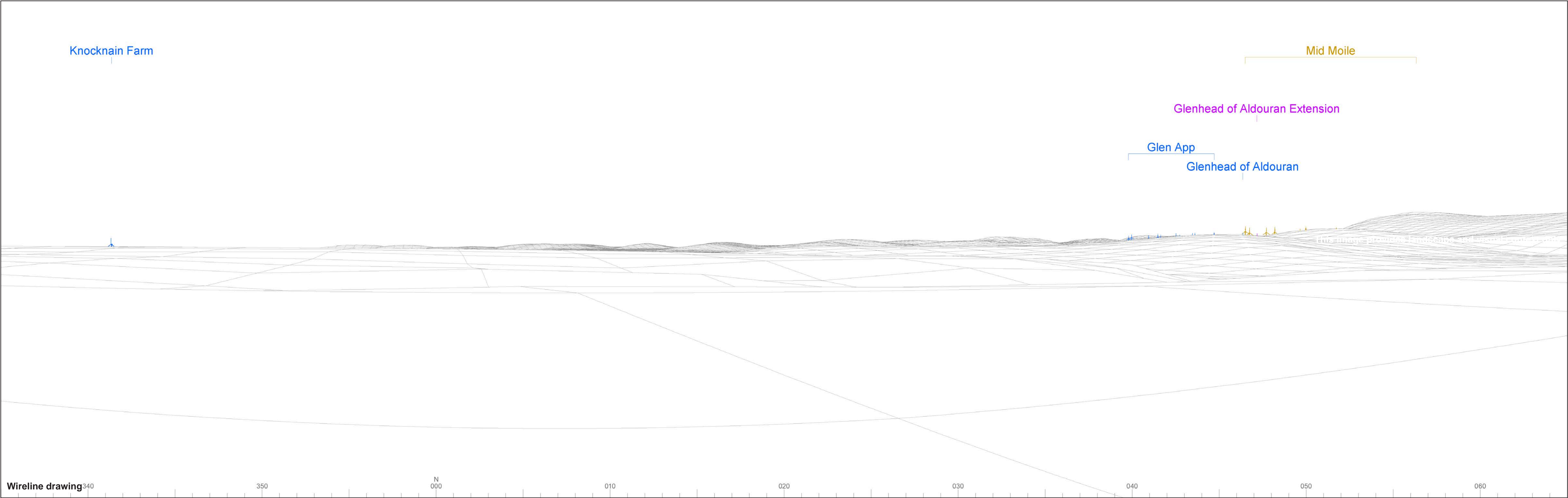
Horizontal field of view: 90° (cylindrical projection)
Principal distance: 522 mm
Paper size: 841 x 297 mm (half A1)
Correct printed image size: 820 x 260 mm

Wind Farm Developments key
(by status):

Proposed scheme Application
Operational
Under construction
Consented

Larbrax Wind Farm
Figure: 6.6a
Cultural Heritage Viewpoint 4: Meikle Larbrax hut circle 1000 m NNE of (SM 4786)

© Crown copyright and database rights 2024 Ordnance Survey data Licence number: 0100091673



Wireline drawing 340

350

N
000

010

020

030

040

050

060



OS reference: 197870E 561490N
AOD: 76.7 m
Direction of view: 20°
Nearest turbine: 0.9 km

Horizontal field of view: 90° (cylindrical projection)
Principal distance: 522 mm
Paper size: 841 x 297 mm (half A1)
Correct printed image size: 820 x 260 mm

Wind Farm Developments key
(by status):

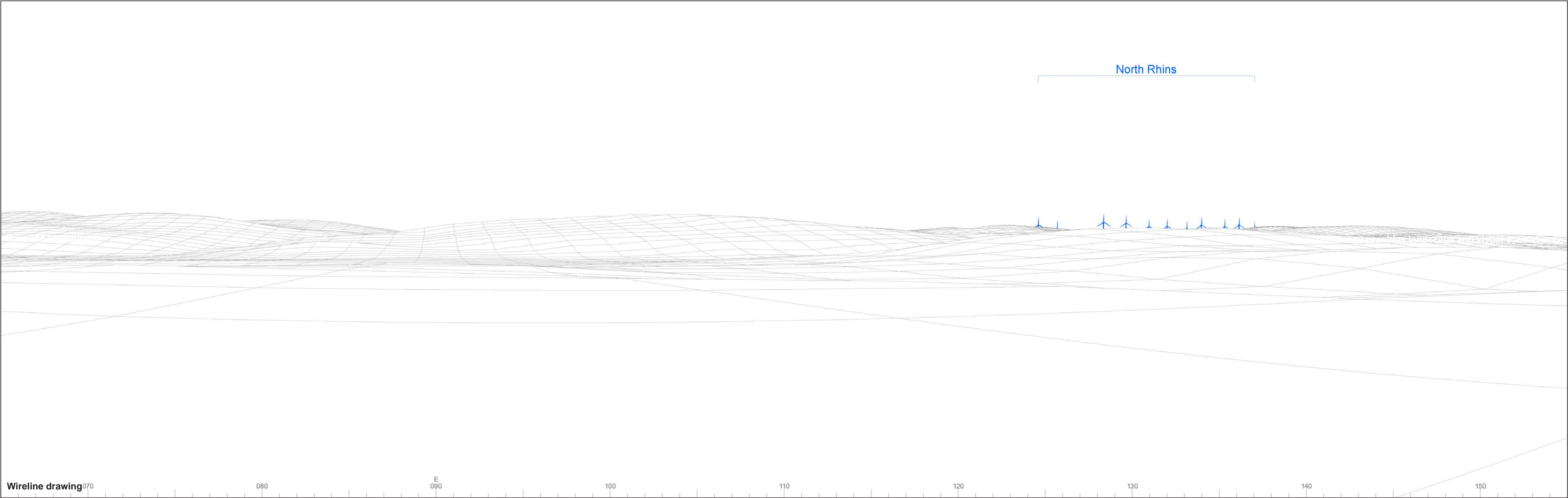
Proposed scheme Application
Operational
Under construction
Consented

Larbrax Wind Farm

Figure: 6.6b

Cultural Heritage Viewpoint 4: Meikle Larbrax hut circle 1000 m NNE of (SM 4786)

© Crown copyright and database rights 2024 Ordnance Survey data Licence number: 0100091673



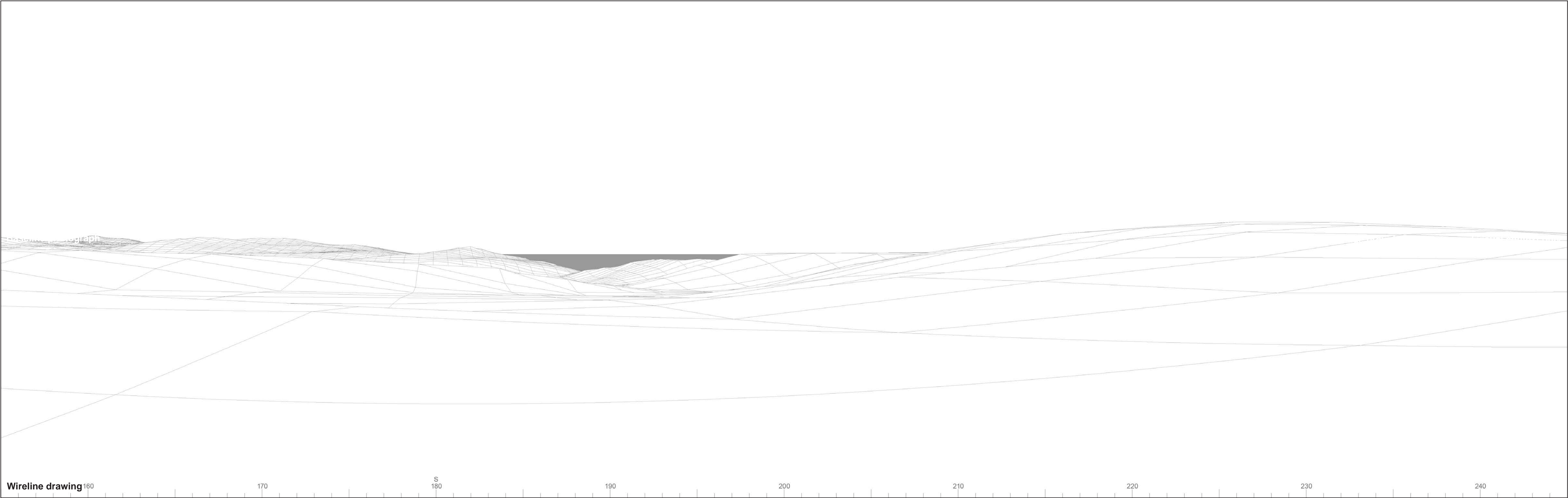
OS reference:	197870E 561490N	Horizontal field of view:	90° (cylindrical projection)
AOD:	76.7 m	Principal distance:	522 mm
Direction of view:	110°	Paper size:	841 x 297 mm (half A1)
Nearest turbine:	0.9 km	Correct printed image size:	820 x 260 mm

Wind Farm Developments key
(by status):

Proposed scheme	Application
Operational	
Under construction	
Consented	

Larbrax Wind Farm
Figure: 6.6c
Cultural Heritage Viewpoint 4: Meikle Larbrax hut circle 1000 m NNE of (SM 4786)

© Crown copyright and database rights 2024 Ordnance Survey data Licence number: 0100091673



Wireline drawing 160

170

S
180

190

200

210

220

230

240



OS reference:	197870E 561490N	Horizontal field of view:	90° (cylindrical projection)
AOD:	76.7 m	Principal distance:	522 mm
Direction of view:	200°	Paper size:	841 x 297 mm (half A1)
Nearest turbine:	0.9 km	Correct printed image size:	820 x 260 mm

Note:
No proposed or cumulative wind turbines
visible in the view

Wind Farm Developments key
(by status):

Proposed scheme	Application
Operational	
Under construction	
Consented	

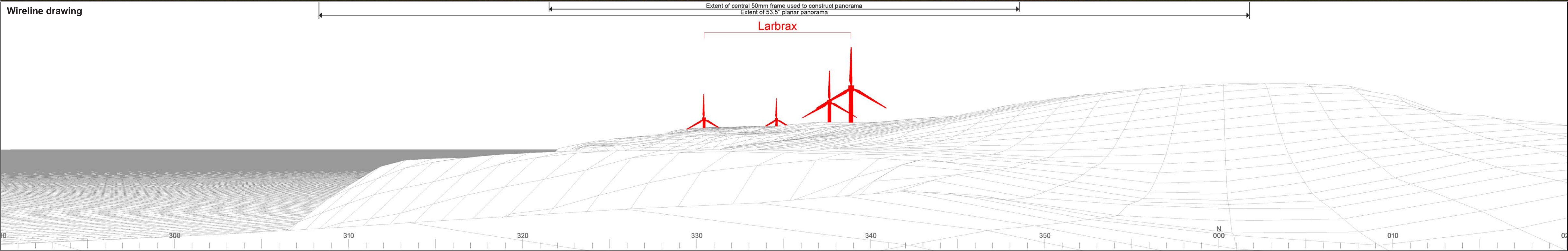
Larbrax Wind Farm
Figure: 6.6d
Cultural Heritage Viewpoint 4: Meikle Larbrax hut circle 1000 m NNE of (SM 4786)



Baseline photograph

This image provides landscape and visual context only

Wireline drawing



OS reference:	197559E 559882N	Horizontal field of view:	90° (cylindrical projection)	Camera:	NIKON D750	Photography Date:	26/02/2024
AOD:	45.6 m	Principal distance:	522 mm	Lens:	50mm Fixed Focal Length	Photography Time:	12:18
Direction of view:	335°	Paper size:	841 x 297 mm (half A1)	Camera height:	1.5 m		
Nearest turbine:	1.6 km	Correct printed image size:	820 x 260 mm				

Wind Farm Developments key
(by status):

Proposed scheme
Operational
Under construction
Consented

Application

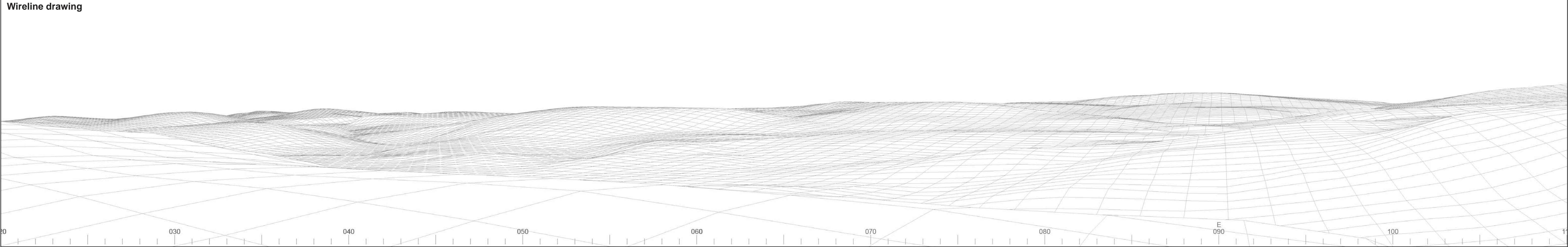
Larbrax Wind Farm
Figure: 6.7a
Cultural Heritage Viewpoint 5: Entrance to Meikle Larbrax fort (SM 1992)



Baseline photograph

This image provides landscape and visual context only

Wireline drawing

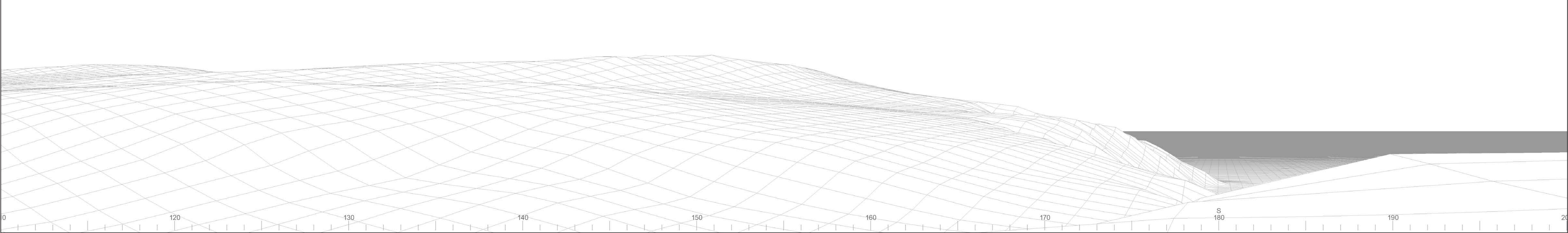


Cultural Heritage Viewpoint 5: Entrance to Meikle Larbrax fort (SM 1992)

Larbrax Wind Farm
Figure: 6.7b



Wireline drawing

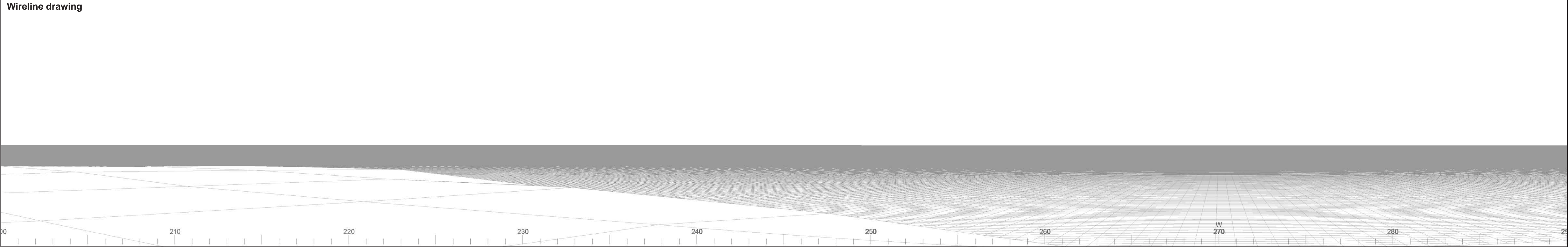




Baseline photograph

This image provides landscape and visual context only

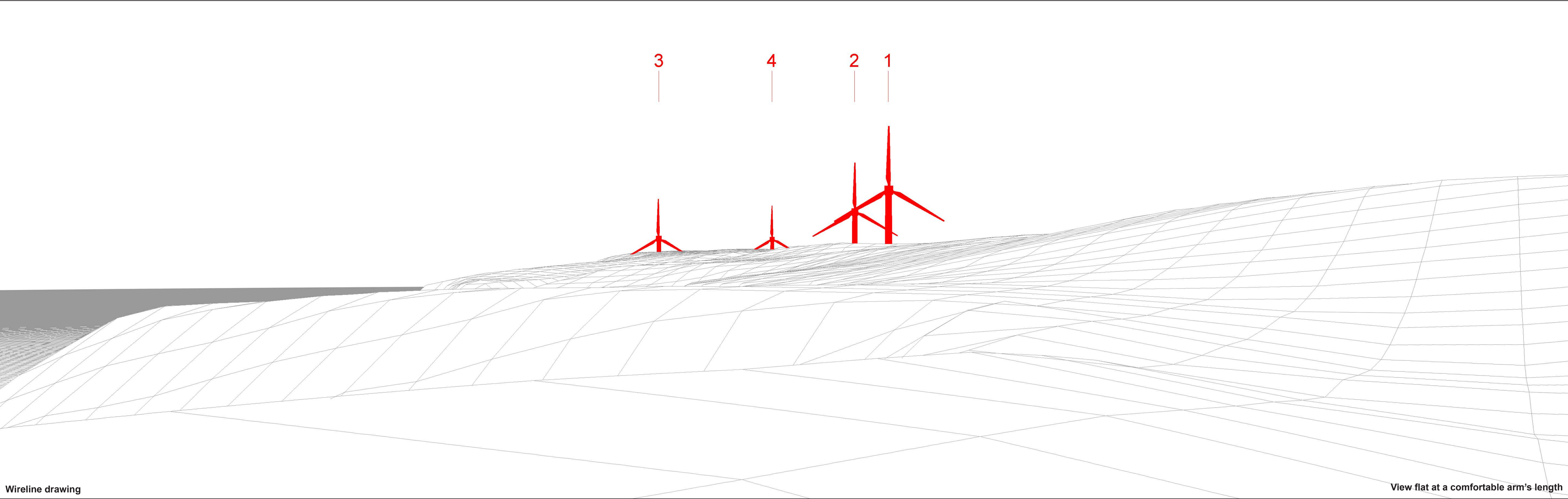
Wireline drawing



Cultural Heritage Viewpoint 5: Entrance to Meikle Larbrax fort (SM 1992)

Larbrax Wind Farm
Figure: 6.7d

© Crown copyright and database rights 2024 Ordnance Survey data Licence number: 0100091673



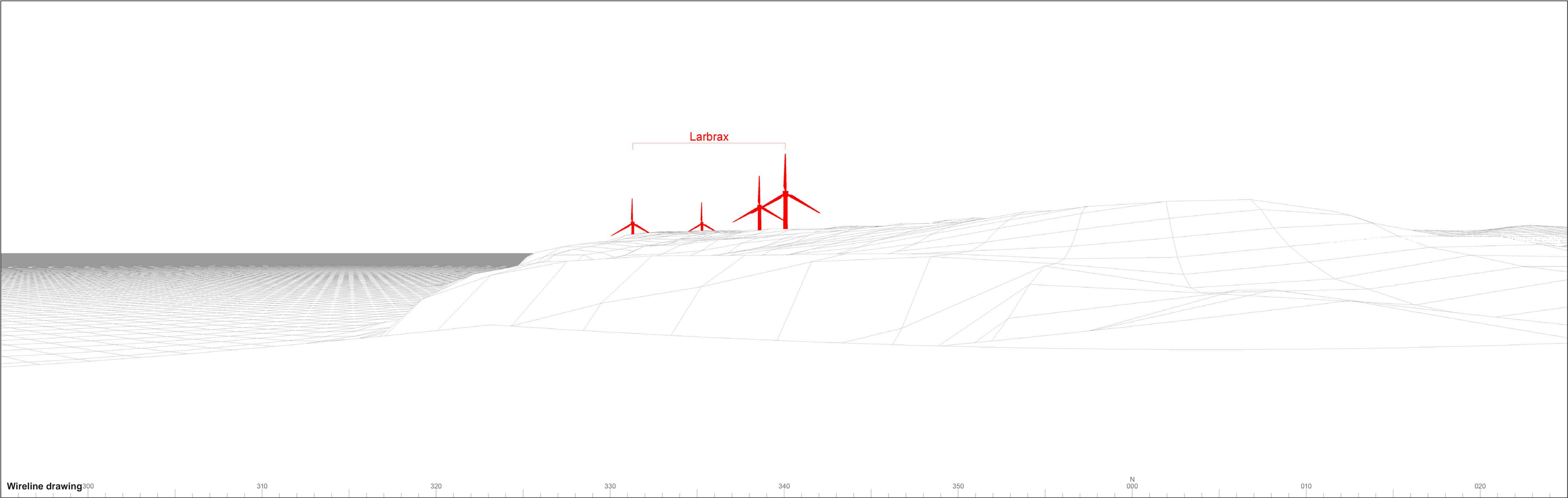
OS reference:	197559E 559882N	Horizontal field of view:	53.5° (planar projection)
AOD:	45.6 m	Principal distance:	812.5 mm
Direction of view:	335°	Paper size:	841 x 297 mm (half A1)
Nearest turbine:	1.6 km	Correct printed image size:	820 x 260 mm

Wind Farm Developments key
(by status):

Proposed scheme
Operational



© Crown copyright and database rights 2024 Ordnance Survey data Licence number: 0100091673



Wireline drawing300

310

320

330

340

350

N
000

010

020



OS reference: 197540E 559830N
AOD: 47.3 m
Direction of view: 340°
Nearest turbine: 1.7 km

Horizontal field of view: 90° (cylindrical projection)
Principal distance: 522 mm
Paper size: 841 x 297 mm (half A1)
Correct printed image size: 820 x 260 mm

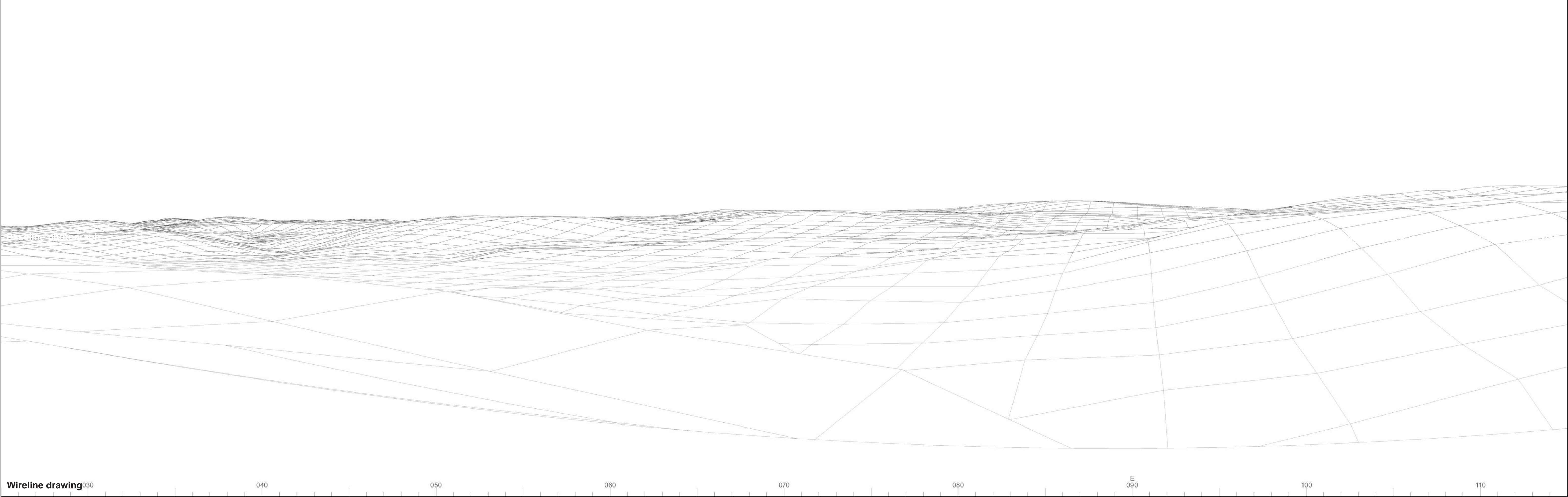
Wind Farm Developments key
(by status):

Proposed scheme Application
Operational
Under construction
Consented

Larbrax Wind Farm

Figure: 6.8a

Cultural Heritage Viewpoint 6: Interior of Meikle Larbrax fort (SM 1992)



Baseline photograph

Wireline drawing030

040

050

060

070

080

E
090

100

110



OS reference: 197540E 559830N
AOD: 47.3 m
Direction of view: 70°
Nearest turbine: 1.7 km

Horizontal field of view: 90° (cylindrical projection)
Principal distance: 522 mm
Paper size: 841 x 297 mm (half A1)
Correct printed image size: 820 x 260 mm

Wind Farm Developments key
(by status):

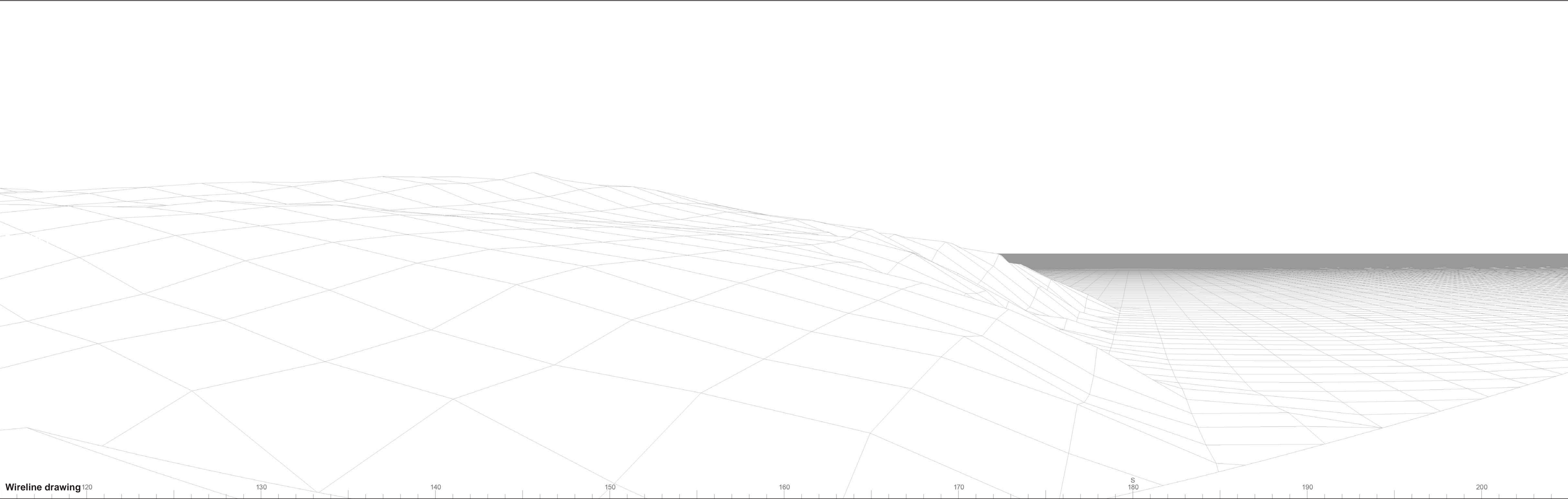
Proposed scheme
Operational
Under construction
Consented

Application

*No turbines visible

Larbrax Wind Farm
Figure: 6.8b
Cultural Heritage Viewpoint 6: Interior of Meikle Larbrax fort (SM 1992)

© Crown copyright and database rights 2024 Ordnance Survey data Licence number: 0100091673



Wireline drawing 120

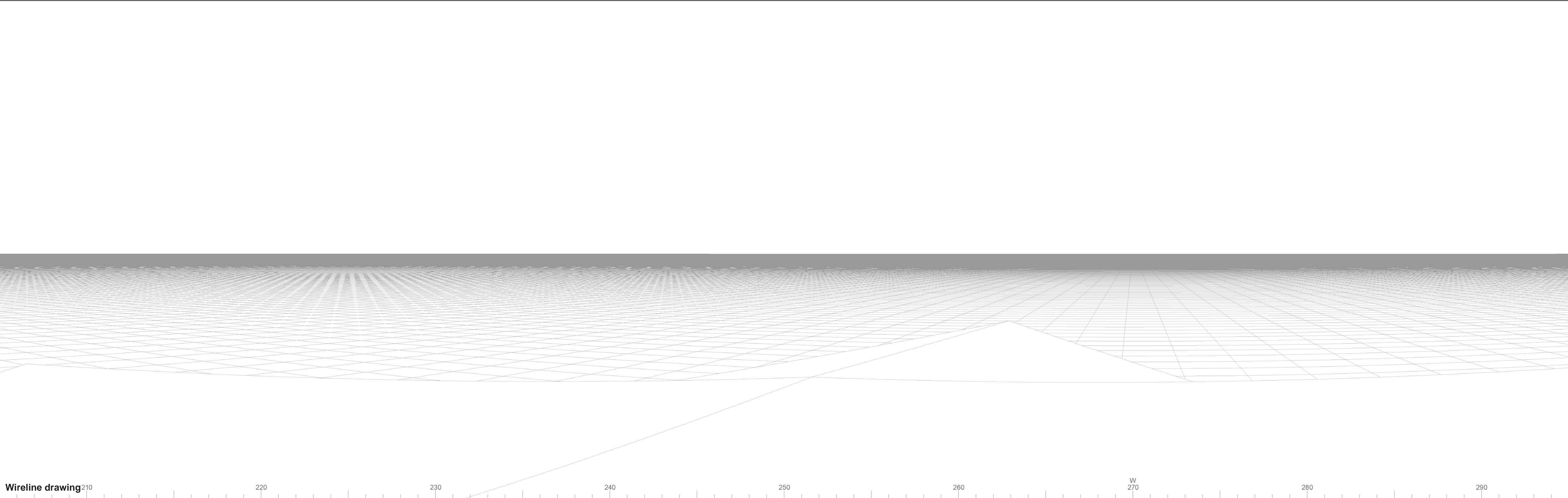


OS reference:	197540E 559830N	Horizontal field of view:	90° (cylindrical projection)
AOD:	47.3 m	Principal distance:	522 mm
Direction of view:	160°	Paper size:	841 x 297 mm (half A1)
Nearest turbine:	1.7 km	Correct printed image size:	820 x 260 mm

Wind Farm Developments key (by status):	Proposed scheme	Application	*No turbines visible
	Operational		
	Under construction		
	Consented		

Larbrax Wind Farm
Figure: 6.8c
Cultural Heritage Viewpoint 6: Interior of Meikle Larbrax fort (SM 1992)

© Crown copyright and database rights 2024 Ordnance Survey data Licence number: 0100091673



Wireline drawing210

220

230

240

250

260

W
270

280

290




OS reference:	197540E 559830N	Horizontal field of view:	90° (cylindrical projection)
AOD:	47.3 m	Principal distance:	522 mm
Direction of view:	250°	Paper size:	841 x 297 mm (half A1)
Nearest turbine:	1.7 km	Correct printed image size:	820 x 260 mm

Wind Farm Developments key (by status):	Proposed scheme	Application	*No turbines visible
	Operational		
	Under construction		
	Consented		

Larbrax Wind Farm
Figure: 6.8d
Cultural Heritage Viewpoint 6: Interior of Meikle Larbrax fort (SM 1992)

© Crown copyright and database rights 2024 Ordnance Survey data Licence number: 0100091673



Wireline drawing
W 270

OS reference: 204420E 556340N
AOD: 179.4 m
Direction of view: 310°
Nearest turbine: 9 km

Horizontal field of view: 90° (cylindrical projection)
Principal distance: 522 mm
Paper size: 841 x 297 mm (half A1)
Correct printed image size: 820 x 260 mm

Wind Farm Developments key
(by status):

Proposed scheme
Operational
Under construction
Consented

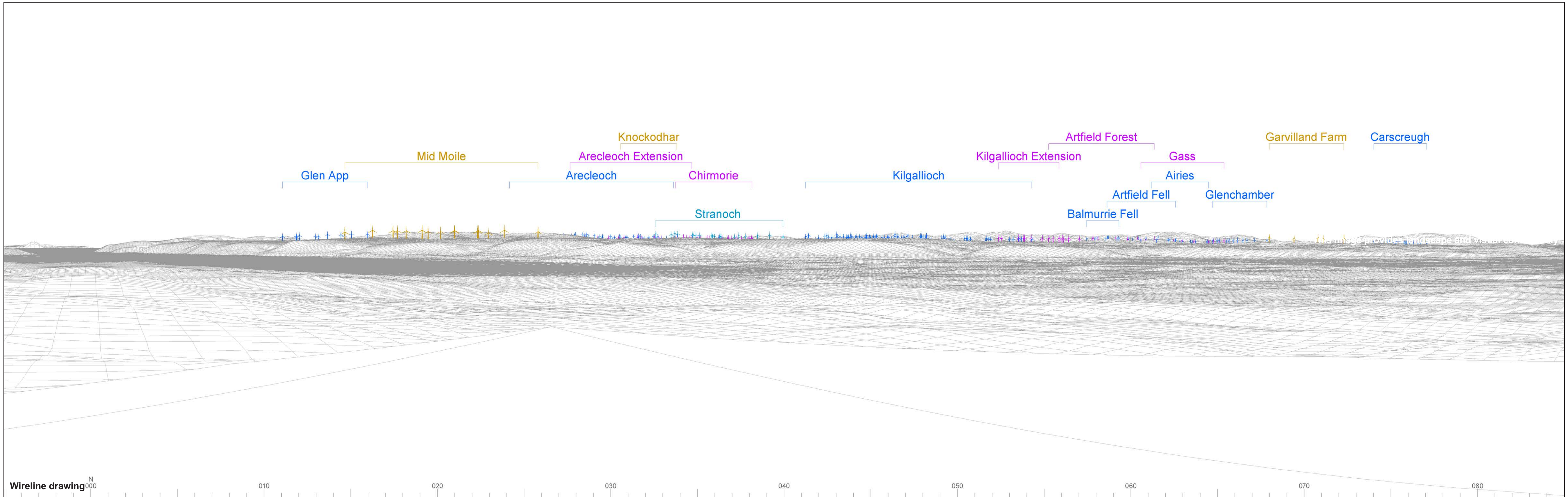
Application

Larbrax Wind Farm

Figure: 6.9a

Cultural Heritage Viewpoint 7: Cairn Pat fort (SM 1958)

© Crown copyright and database rights 2024 Ordnance Survey data Licence number: 0100031673



OS reference: 204420E 556340N
AOD: 179.4 m
Direction of view: 40°
Nearest turbine: 9 km

Horizontal field of view: 90° (cylindrical projection)
Principal distance: 522 mm
Paper size: 841 x 297 mm (half A1)
Correct printed image size: 820 x 260 mm

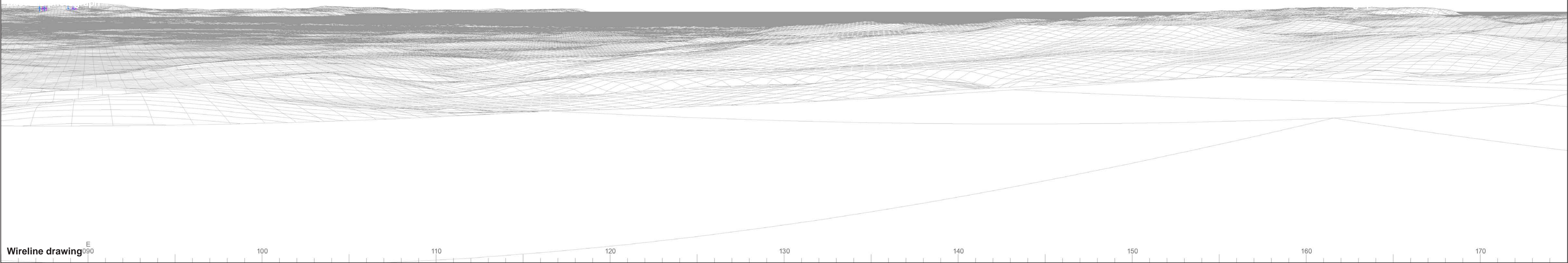
Wind Farm Developments key
(by status):

Proposed scheme
Operational
Under construction
Consented

Application

Larbrax Wind Farm
Figure: 6.9b
Cultural Heritage Viewpoint 7: Cairn Pat fort (SM 1958)

Barlockhart Moor Extension
Barlockhart Moor



OS reference: 204420E 556340N
AOD: 179.4 m
Direction of view: 130°
Nearest turbine: 9 km

Horizontal field of view: 90° (cylindrical projection)
Principal distance: 522 mm
Paper size: 841 x 297 mm (half A1)
Correct printed image size: 820 x 260 mm


Wind Farm Developments key
(by status):

Proposed scheme
Operational
Under construction
Consented

Application

Larbrax Wind Farm
Figure: 6.9c
Cultural Heritage Viewpoint 7: Cairn Pat fort (SM 1958)

© Crown copyright and database rights 2024 Ordnance Survey data Licence number: 0100091673



OS reference: 204420E 556340N
AOD: 179.4 m
Direction of view: 220°
Nearest turbine: 9 km

Horizontal field of view: 90° (cylindrical projection)
Principal distance: 522 mm
Paper size: 841 x 297 mm (half A1)
Correct printed image size: 820 x 260 mm

Wind Farm Developments key
(by status):


Proposed scheme
Operational
Under construction
Consented

Application

*No turbines visible

Larbrax Wind Farm
Figure: 6.9d
Cultural Heritage Viewpoint 7: Cairn Pat fort (SM 1958)

© Crown copyright and database rights 2024 Ordnance Survey data Licence number: 0100091673



Wireline drawing



OS reference:	199110E 562800N	Horizontal field of view:	90° (cylindrical projection)
AOD:	84.1 m	Principal distance:	522 mm
Direction of view:	255°	Paper size:	841 x 297 mm (half A1)
Nearest turbine:	2.6 km	Correct printed image size:	820 x 260 mm

Wind Farm Developments key
(by status):

Proposed scheme
Operational

Cultural Heritage Viewpoint 8: Lochnaw Castle (LB 13498) and GDL (GDL 00407)

Larbrax Wind Farm
Figure: 6.10a

Knocknain Farm

This image provides landscape alternative visualisation only

Wireline drawing

310

320

330

340

350

N
000

010

020

030



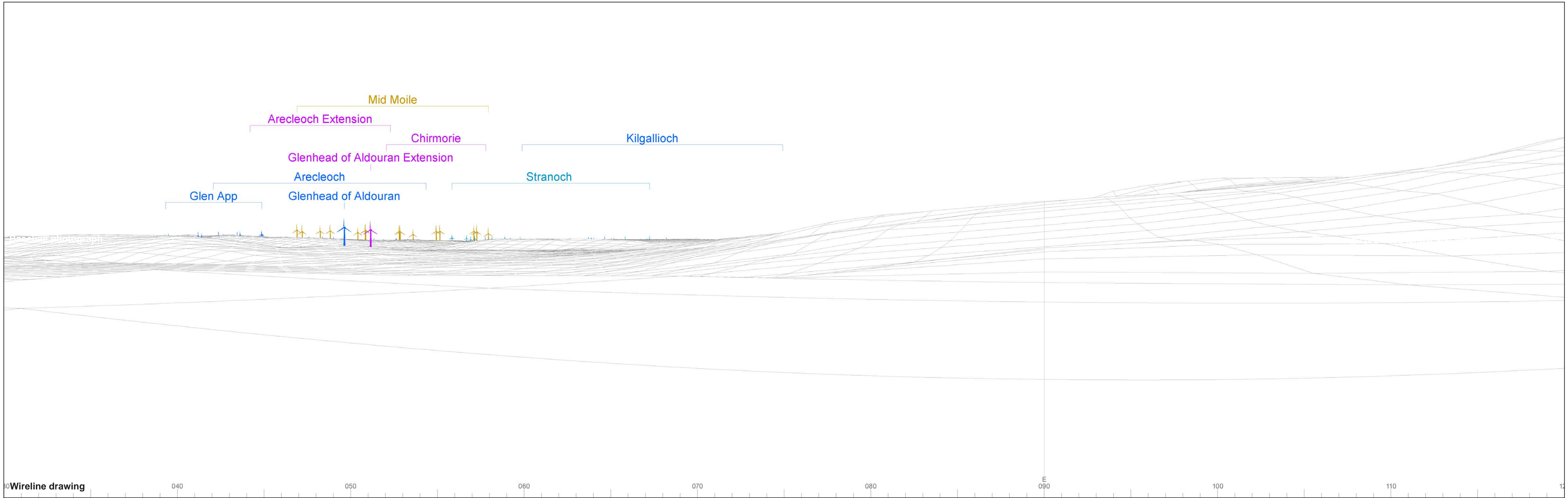
OS reference:	199110E 562800N	Horizontal field of view:	90° (cylindrical projection)
AOD:	84.1 m	Principal distance:	522 mm
Direction of view:	345°	Paper size:	841 x 297 mm (half A1)
Nearest turbine:	2.6 km	Correct printed image size:	820 x 260 mm

Wind Farm Developments key
(by status):

Proposed scheme	Application
Operational	
Under construction	
Consented	

Larbrax Wind Farm
Figure: 6.10b
Cultural Heritage Viewpoint 8: Lochnaw Castle (LB 13498) and GDL (GDL 00407)

© Crown copyright and database rights 2024 Ordnance Survey data Licence number: 0100091673



Wireline drawing



OS reference:	199110E 562800N	Horizontal field of view:	90° (cylindrical projection)
AOD:	84.1 m	Principal distance:	522 mm
Direction of view:	75°	Paper size:	841 x 297 mm (half A1)
Nearest turbine:	2.6 km	Correct printed image size:	820 x 260 mm

Wind Farm Developments key
(by status):

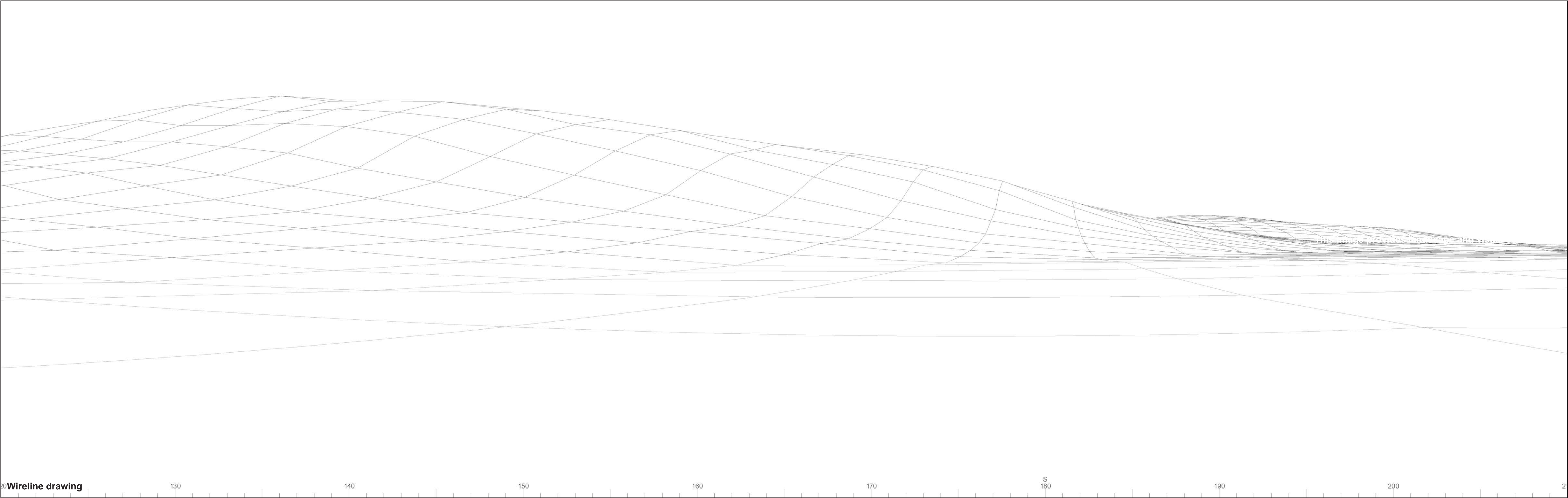
Proposed scheme	Application
Operational	
Under construction	
Consented	

Cultural Heritage Viewpoint 8: Lochnaw Castle (LB 13498) and GDL (GDL 00407)

Larbrax Wind Farm

Figure: 6.10c

© Crown copyright and database rights 2024 Ordnance Survey data Licence number: 0100091673



OS reference: 199110E 562800N
AOD: 84.1 m
Direction of view: 165°
Nearest turbine: 2.6 km

Horizontal field of view: 90° (cylindrical projection)
Principal distance: 522 mm
Paper size: 841 x 297 mm (half A1)
Correct printed image size: 820 x 260 mm

Wind Farm Developments key
(by status):

Proposed scheme
Operational
Under construction
Consented

Application

*No turbines visible

Larbrax Wind Farm
Figure: 6.10d
Cultural Heritage Viewpoint 8: Lochnaw Castle (LB 13498) and GDL (GDL 00407)